

major waste systems

Project Planning & Pollution

Control Division-County Engineer

HARVEY T. BRANDT-COUNTY ENGINEER

The Regional Planning Commission

O.K. CHRISTENSON-DIRECTOR

LEGEND

COUNTY-WIDE WASTE MANAGEMENT PLAN: STATUS

INACTIVE ACTIVE PLANNED POTENTIAL

LANDFILLS *+

CLASS I SITE



CLASS II SITE



CLASS III SITE



CLASS UNKNOWN



OTHER FACILITIES+


TRANSFER STATIONS



SPECIAL FACILITIES



*

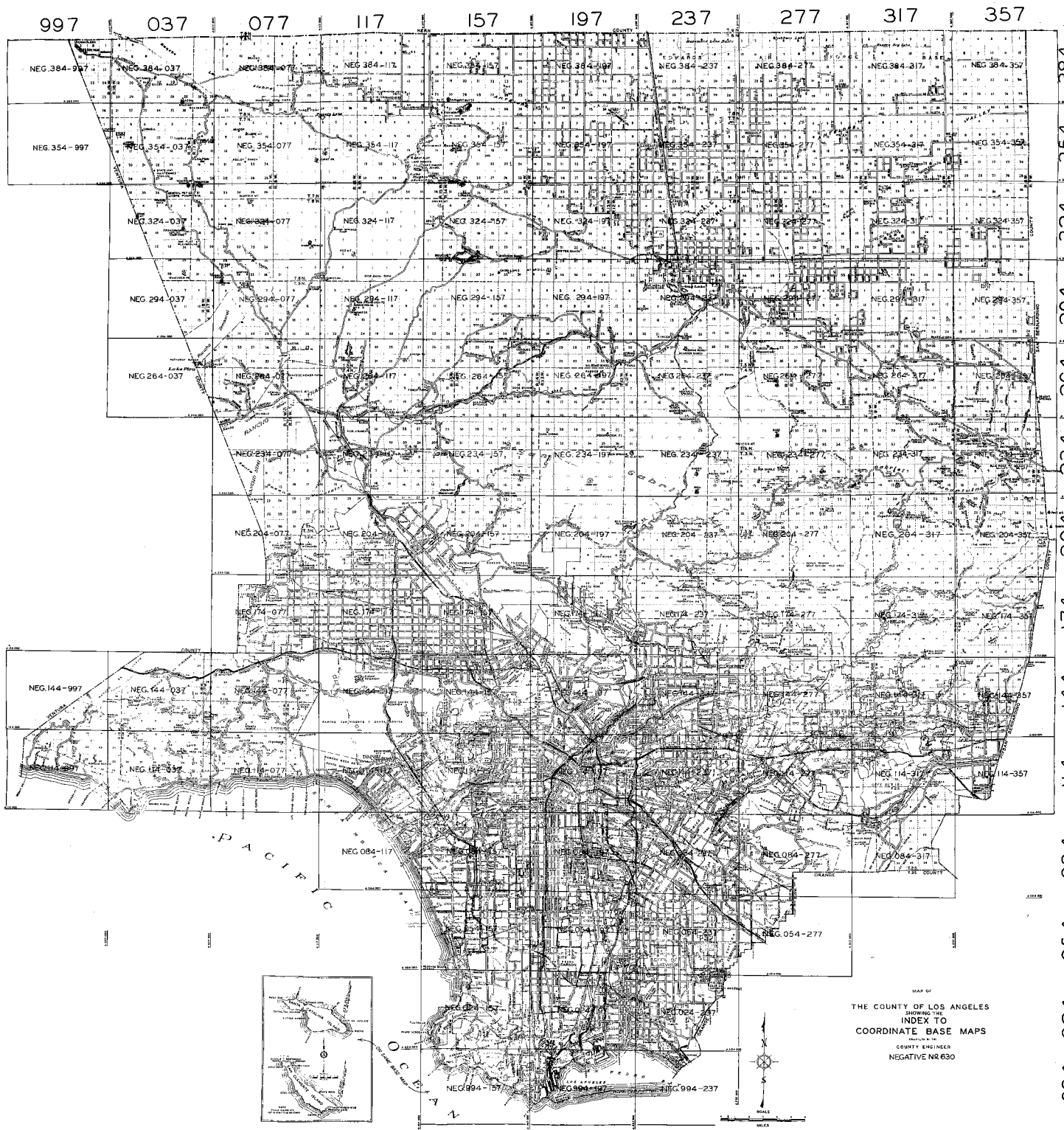


AREA CONTAINING SITE WHERE DELINEATED

+



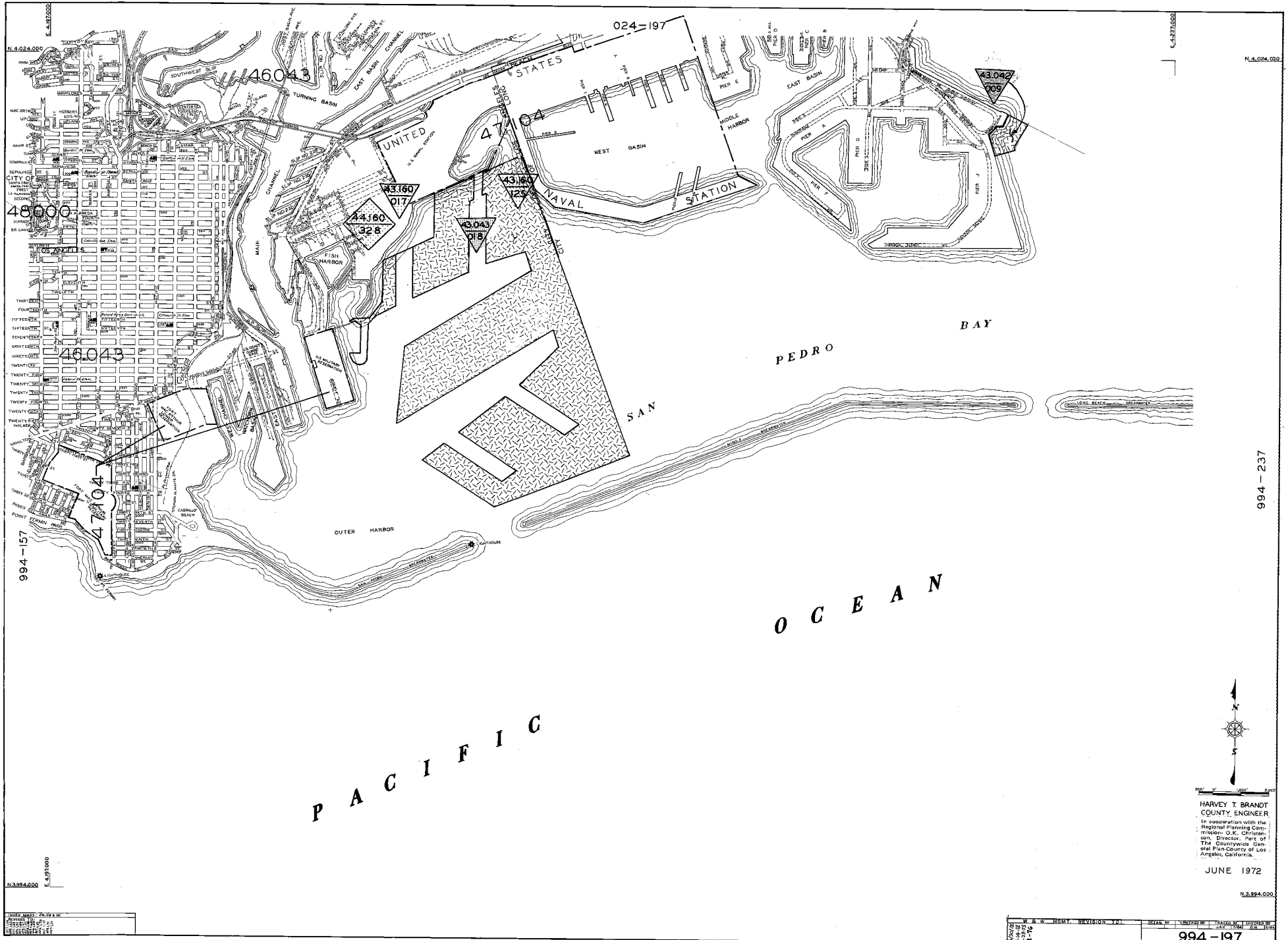
APPROXIMATE LOCATION OF CERTAIN SITES



997 037 077 117 157 197 237 277 317 357

384
354
324
294
264
234
204
174
144
114
084
054
024
994


MAP OF
THE COUNTY OF LOS ANGELES
SHOWING THE
INDEX TO
COORDINATE BASE MAPS
PREPARED BY THE
COUNTY ENGINEER
NEGATIVE NR 630



N 4 024 000
E 4 870 000
994-157
N 3 994 000
E 4 870 000

N 4 024 000
E 4 870 000
994-237
N 3 994 000
E 4 870 000

P A C I F I C
O C E A N
S A N
P E D R O
B A Y



HARVEY T. BRANDT
COUNTY ENGINEER
In cooperation with the
Regional Planning Commission,
Director, O.K. Christian,
The Countywide General
Plan, County of Los Angeles,
California.

JUNE 1972

SCALE	1" = 1/2 MILE	REVISION	1-1	DATE	1-1-72
994-197					

894-53



500' 0' 1000' 1500'

HARVEY T. BRANDT
COUNTY ENGINEER
In cooperation with the
Regional Planning Com-
mission, O.K. Christen-
son, Director, Part of
The Countywide Gen-
eral Plan of Los An-
geles, California.

JUNE 1972

N. 3,994,000

INDEX MAPS 31
PREPARED BY
COUNTY ENGINEER
HARVEY T. BRANDT

W.S.W. M.G.S.T. REVISION TO: 994-237
DRAWN BY: CHECKED BY: TRACED BY: ENGINEER
DATE: 1972

994-237

UN-353



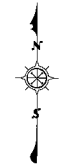
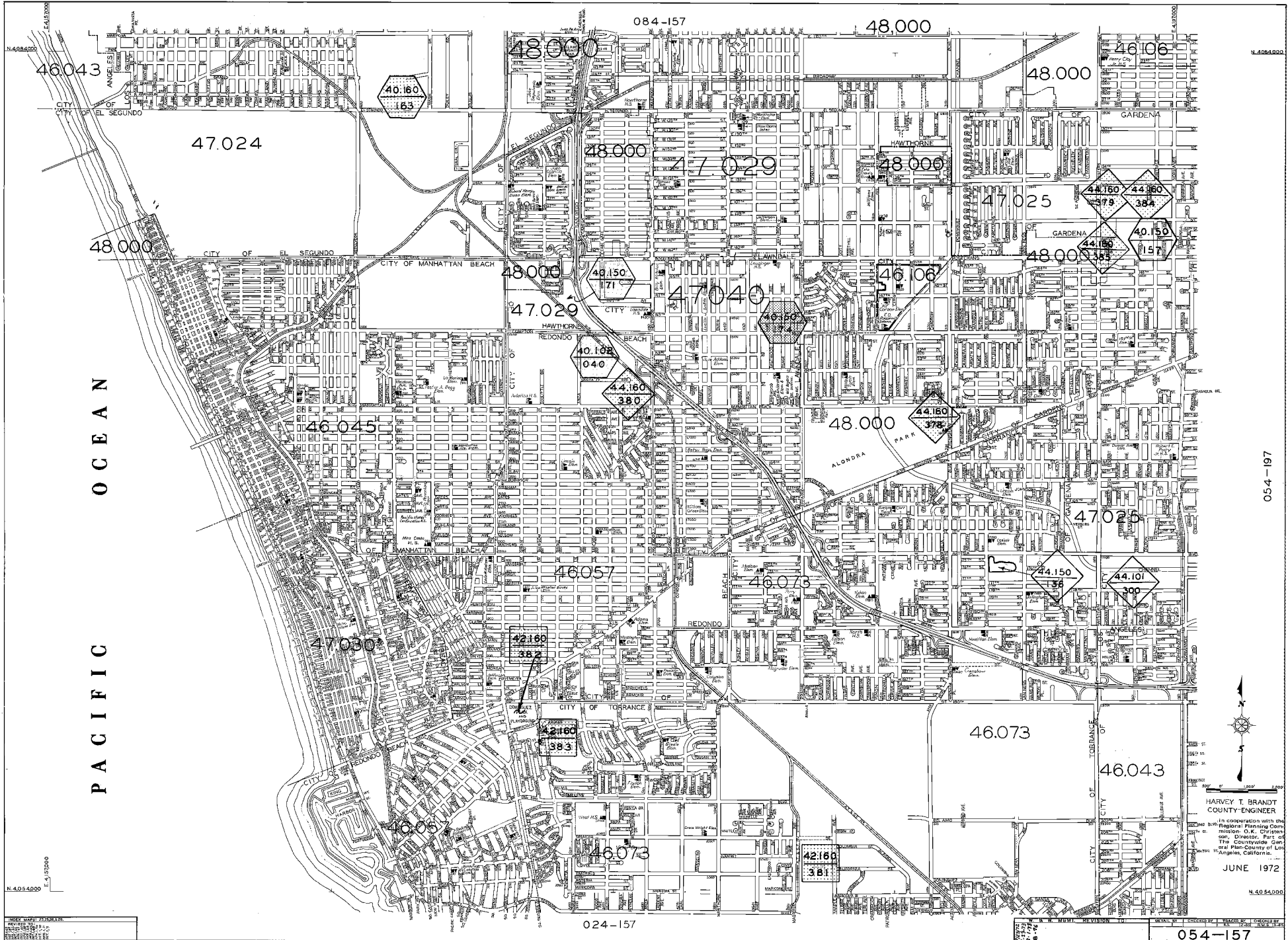
SHEET NO. 31
 LONG BEACH, CALIF.
 1972

994-237

W & W MGMT. REVISION TO: 024-237
 DESIGNED BY: CHECKED BY: DRAWN BY: COPIED BY:
 DATE: 1/72

024-237

HARVEY T. BRANDT
 COUNTY ENGINEER
 In cooperation with the
 Regional Planning Commission,
 Director, Part of
 The Countywide General
 Plan County of Los
 Angeles, California.
 JUNE 1972
 N. 4024,000

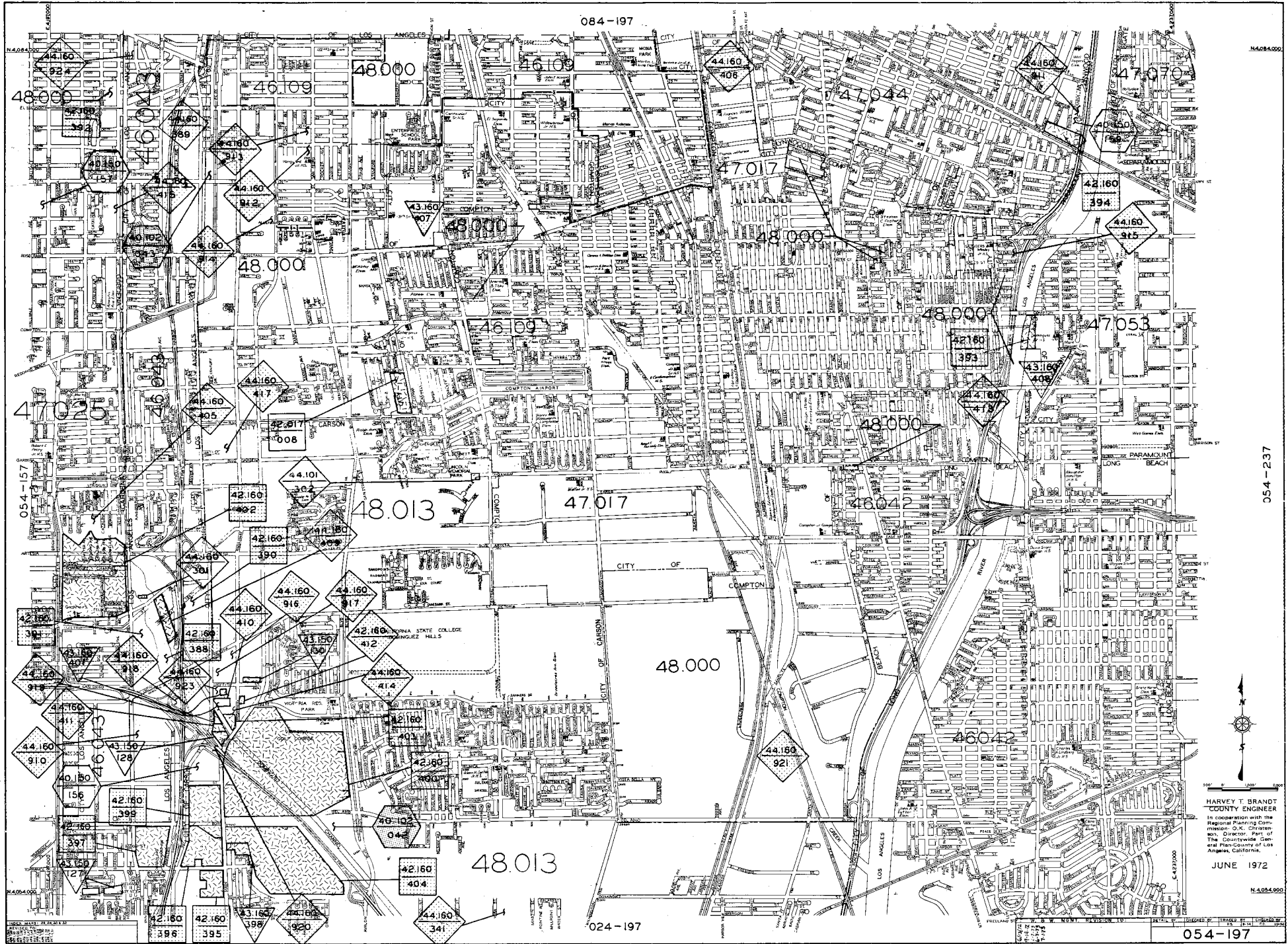


HARVEY T. BRANDT
COUNTY ENGINEER
In cooperation with the
Southern Regional Planning
Commission, O.K. Christensen,
Director, Part of the
Countywide General Plan,
County of Los Angeles,
California.

JUNE 1972

N.4054.000

054-157



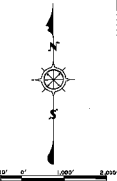
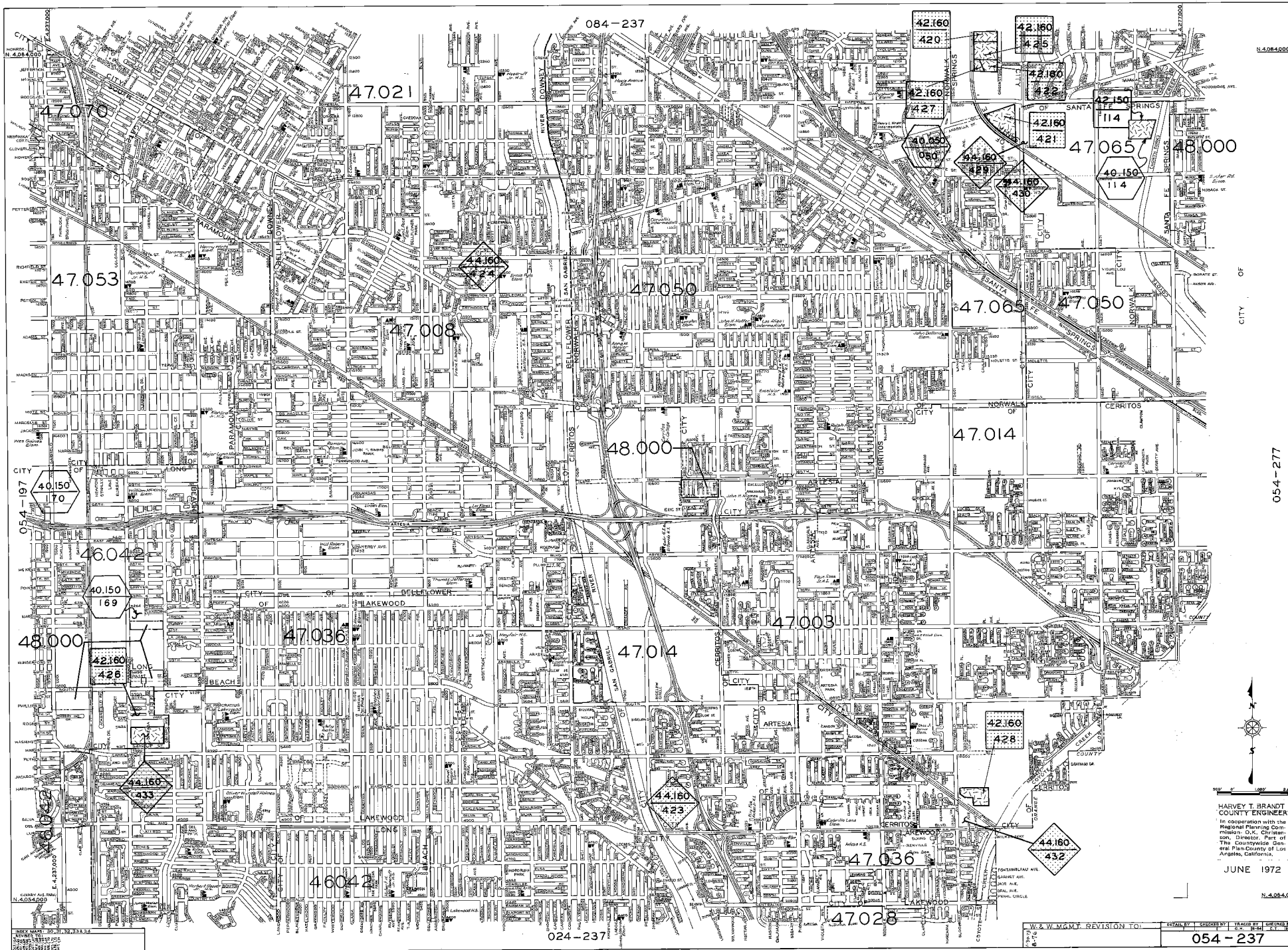
054-237



HARVEY T. BRANDT
COUNTY ENGINEER
In cooperation with the
Regional Planning Commission
O.K. Christensen, Director, Part of
The Countywide General
Plan-County of Los
Angeles, California.

JUNE 1972

054-197

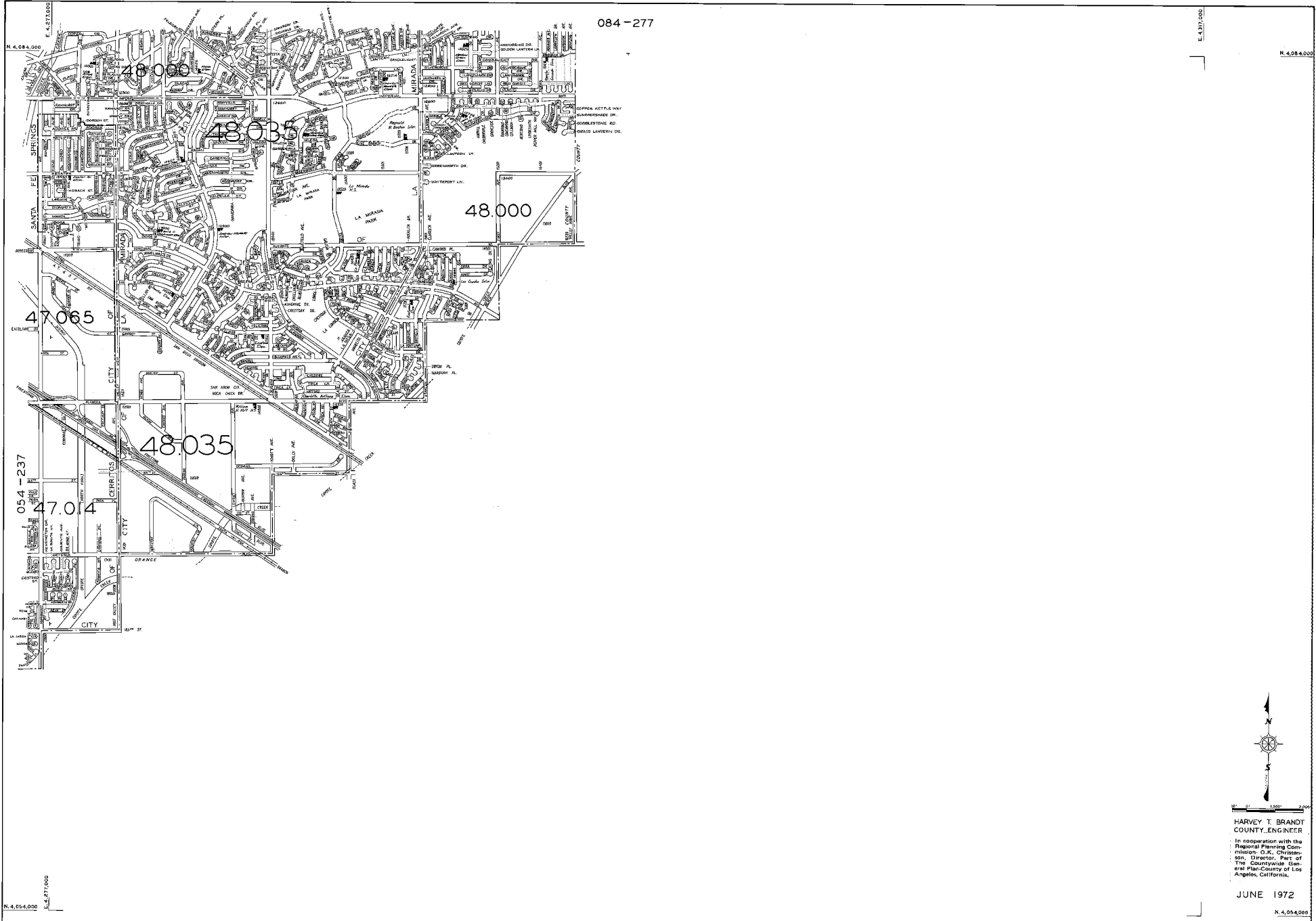


HARVEY T. BRANDT
 COUNTY ENGINEER
 In cooperation with the
 Regional Planning Commission
 O.K. Christenson, Director, Part of
 The Countywide General Plan
 County of Los Angeles, California.

JUNE 1972

N.4284.020

W & W MGMT REVISION TO: RETAIN BY: CHECKED BY: DRAWN BY: OFFICE NO. 054-237



084-277

E. 4, 277, 000

N. 4, 084, 000

054-237

N. 4, 054, 000

DATE: 6/15/72
 DRAWN BY: [blank]
 CHECKED BY: [blank]



HARVEY T. BRANDT
 COUNTY ENGINEER

In cooperation with the
 Regional Planning
 Commission, O.K. Christen-
 son, Director, Part of
 The Countywide Gen-
 eral Plan-County of Los
 Angeles, California.

JUNE 1972

N. 4, 054, 000

W & W MGMT REVISION TO:	DATE:	BY:	DATE:	BY:	DATE:
054-277					



N 41 40 00

N 41 40 00

N 40 84 00

N 40 84 00

SHEET NO. 111 OF 117
 DATE: 6/1/72
 DRAWN BY: [illegible]
 CHECKED BY: [illegible]

W & W M G M (REVISION 10) SEAL BY CHECKED BY DRAWN BY
 084-117

PACIFIC OCEAN
 SANTA MONICA BAY



HARVEY T. BRANDT
 COUNTY ENGINEER
 In cooperation with the
 Regional Planning Com-
 missioner O.K. Christen-
 son, Director, Part of
 The Countywide Gen-
 eral Plan County of Los
 Angeles, California.

JUNE 1972

084-157



N.434,000

084 - 317



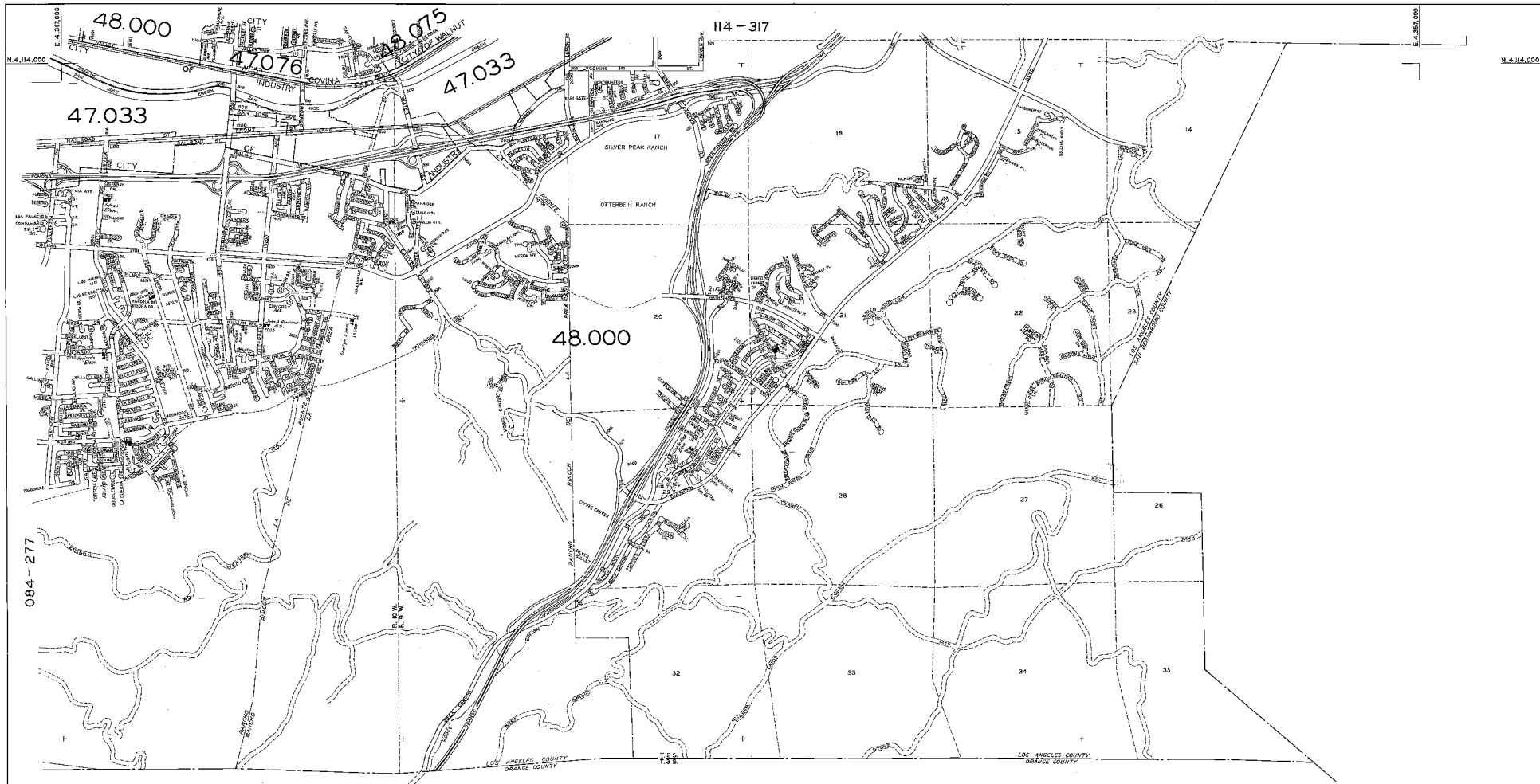
HARVEY T. BRANDT
 COUNTY ENGINEER
 In cooperation with the
 Regional Planning
 Commission, C.A. Christensen,
 Director, Part of
 The Countywide General
 Plan-County of Los
 Angeles, California.

JUNE 1972

N.4,084,000

054-277

W & W MGMT REVISION TO: SERIAL # 084-277
 084-277



HARVEY T. BRANDT
 COUNTY ENGINEER
 In cooperation with the
 Regional Planning Commission, O.K. Christenson,
 Director, Part of
 The Countywide General Plan-County of Los
 Angeles, California.

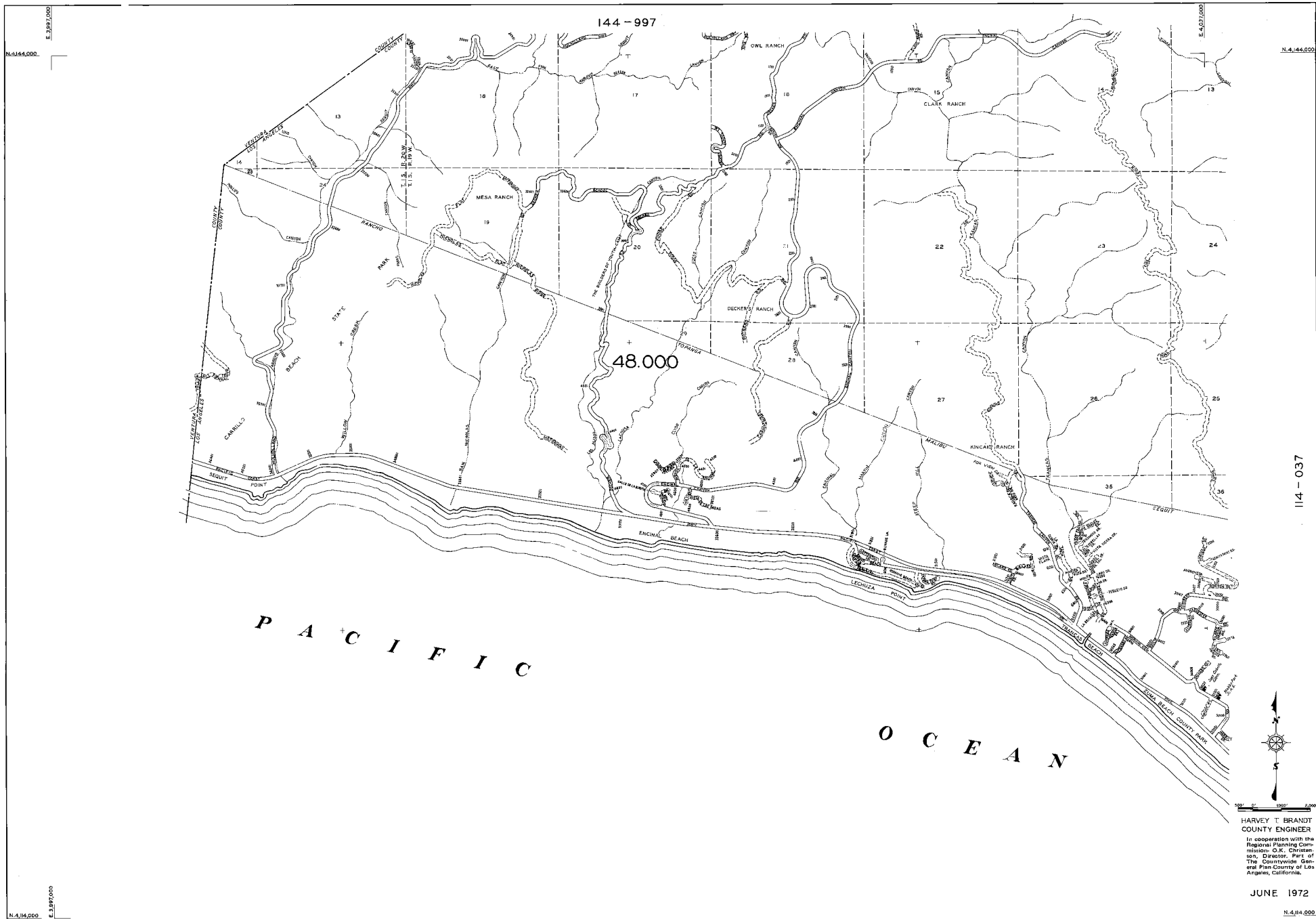
JUNE 1972

N. 4,084,000
 E. 4,317,000

DATE: MAY 23 1972
 DRAWN BY: [illegible]
 CHECKED BY: [illegible]
 APPROVED BY: [illegible]

W.A.W. M.G.M. REVISION TO:	DATE:	BY:	CHECKED BY:

084-317



HARVEY T. BRANDT
 COUNTY ENGINEER
 In cooperation with the
 Regional Planning Commission
 G.K. Christensen, Director, Part of
 The Countywide General Plan
 County of Los Angeles, California.

JUNE 1972

W.A.W. MGMT. REVISION TO:	Sheet No.	Section No.	Block No.	City or County

114-997



144-037


48.000

48.000

48.000

46.110

P A C I F I C O C E A N




HARVEY T. BRANDT
 COUNTY ENGINEER
 In cooperation with the
 Regional Planning Commission, Director, Part of
 The Countywide General Plan-County of Los Angeles, California.
 JUNE 1972

N. 4314.000

144-037 (REV. 11-1971) (SHEET 1 OF 2)

W. & W. MGMT. REVISION 10
 114-037



HARVEY T. BRANDT
 COUNTY ENGINEER
 In cooperation with the
 Regional Planning Commis-
 sioner, O.K. Christen-
 sen, Director, Plans of
 The Countywide Gen-
 eral Plan-County of Los
 Angeles, California.
 JUNE 1972

N. 4,144,000

W. E. W. MCMYR REVISION 1001	DATE: 07-11-72	BY: M. H. HARRIS	FOR: L. E. BRANDT
114-077			



46.043

144-117

16043

48,000
SOLDIER'S
HOME

16043

46.066

16043

SANTA MONICA BAY
PACIFIC OCEAN

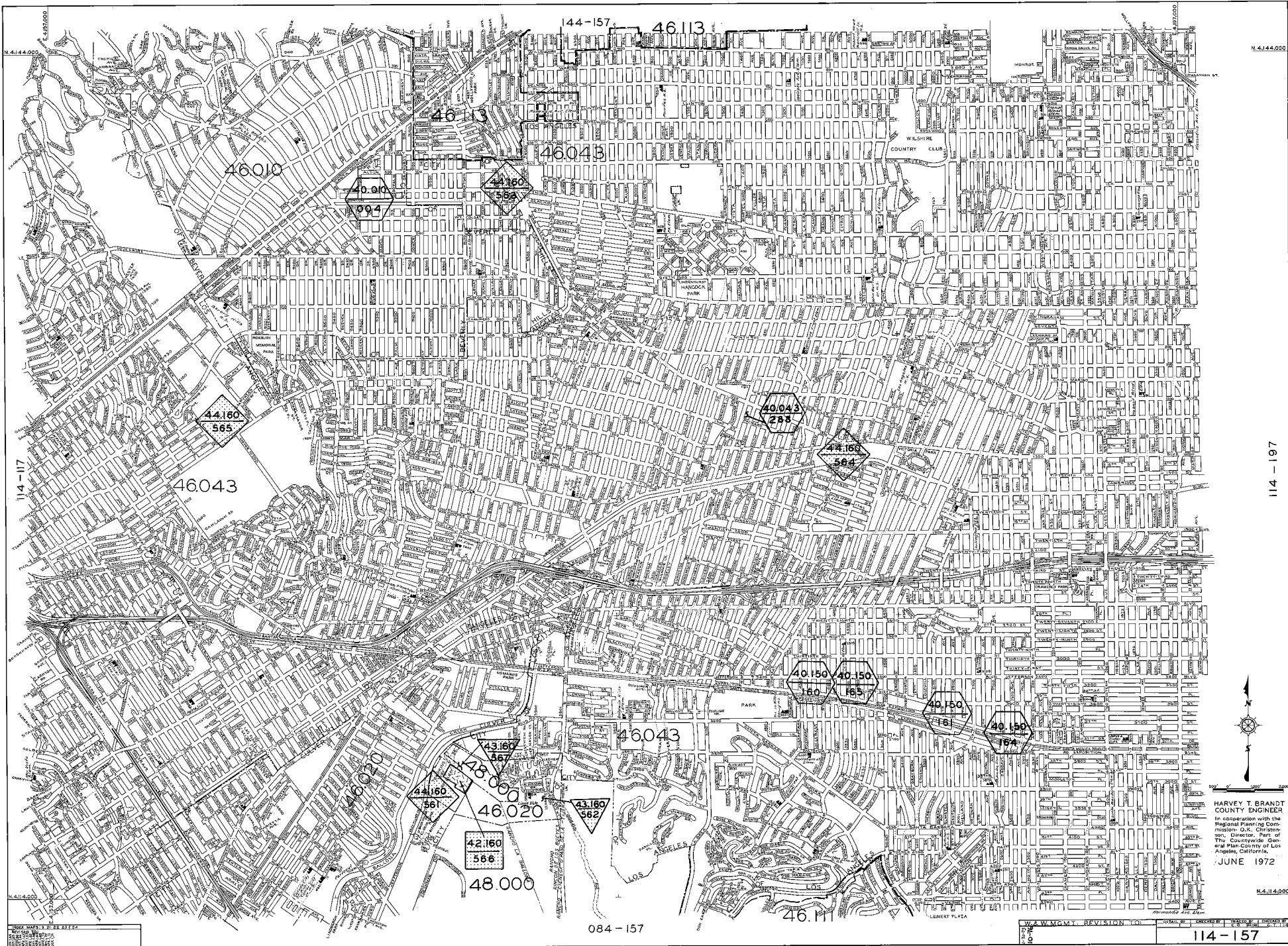
144-157

084-117

HARVEY T. BRANDT
COUNTY ENGINEER
In cooperation with the
Regional Planning Commission,
O.K. Christensen, Director, Part of
The Countywide General Plan-County of Los
Angeles, California.

JUNE 1972

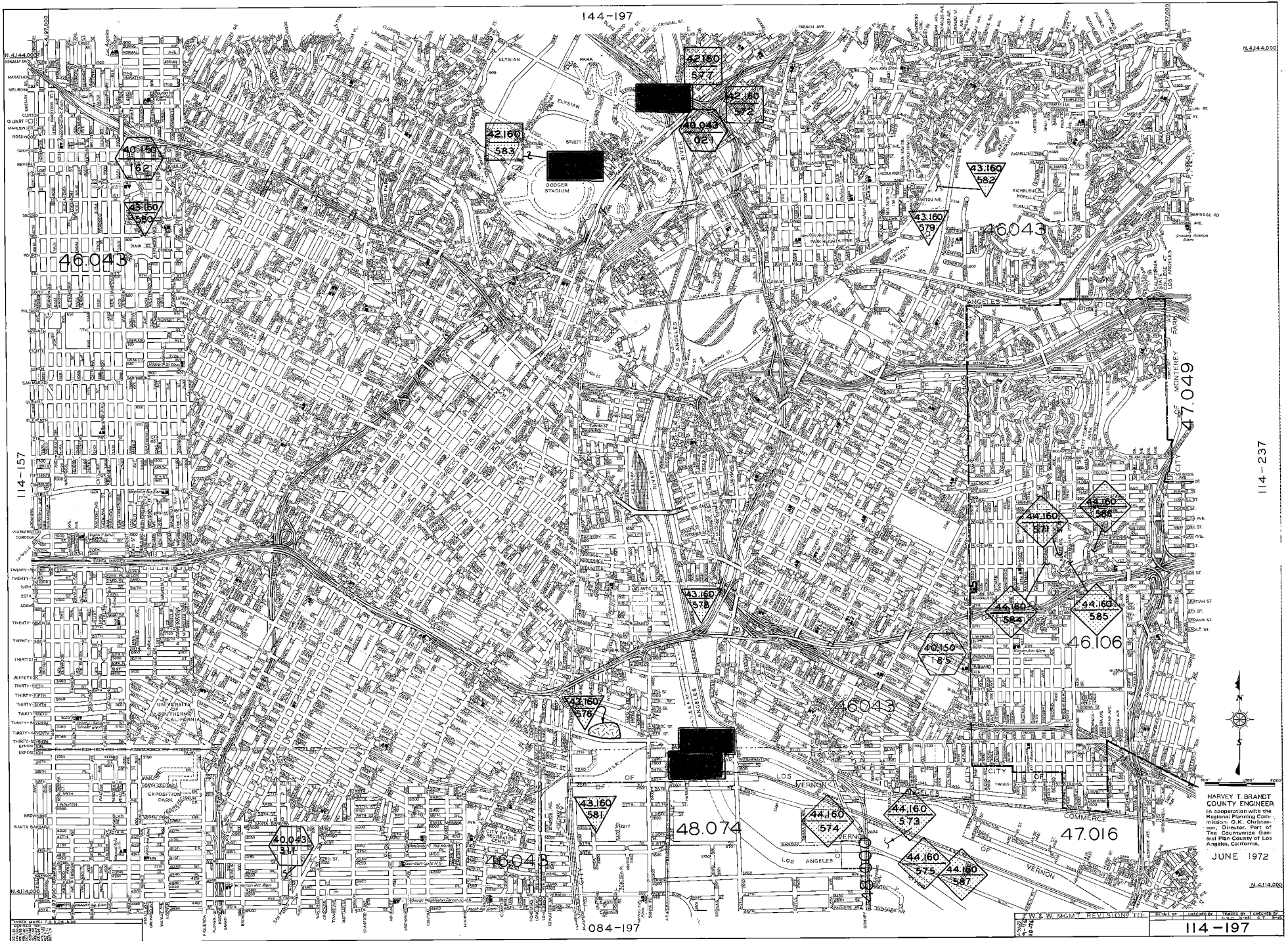
114-117



HARVEY T. BRANDT
 COUNTY ENGINEER
 In cooperation with the
 Regional Planning Com-
 mission, O.K. Christen-
 son, Director, Part of
 The Countywide Gen-
 eral Plan of Los An-
 geles, California.
 JUNE 1972

N. 414.000

114-157



144-197

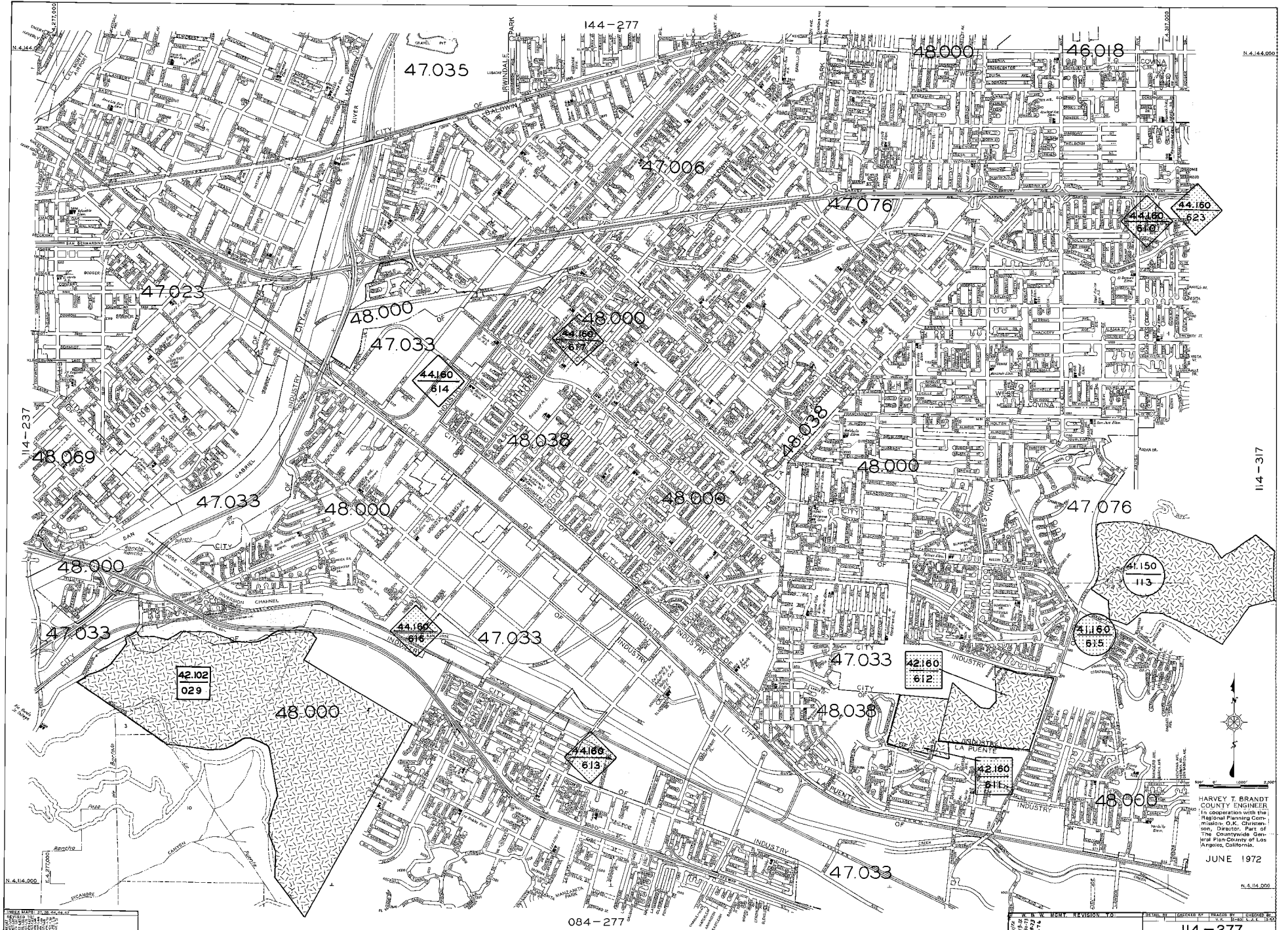
N 414 4 000

114-157

114-237

084-197

114-197



N. 44,44,000

114-317



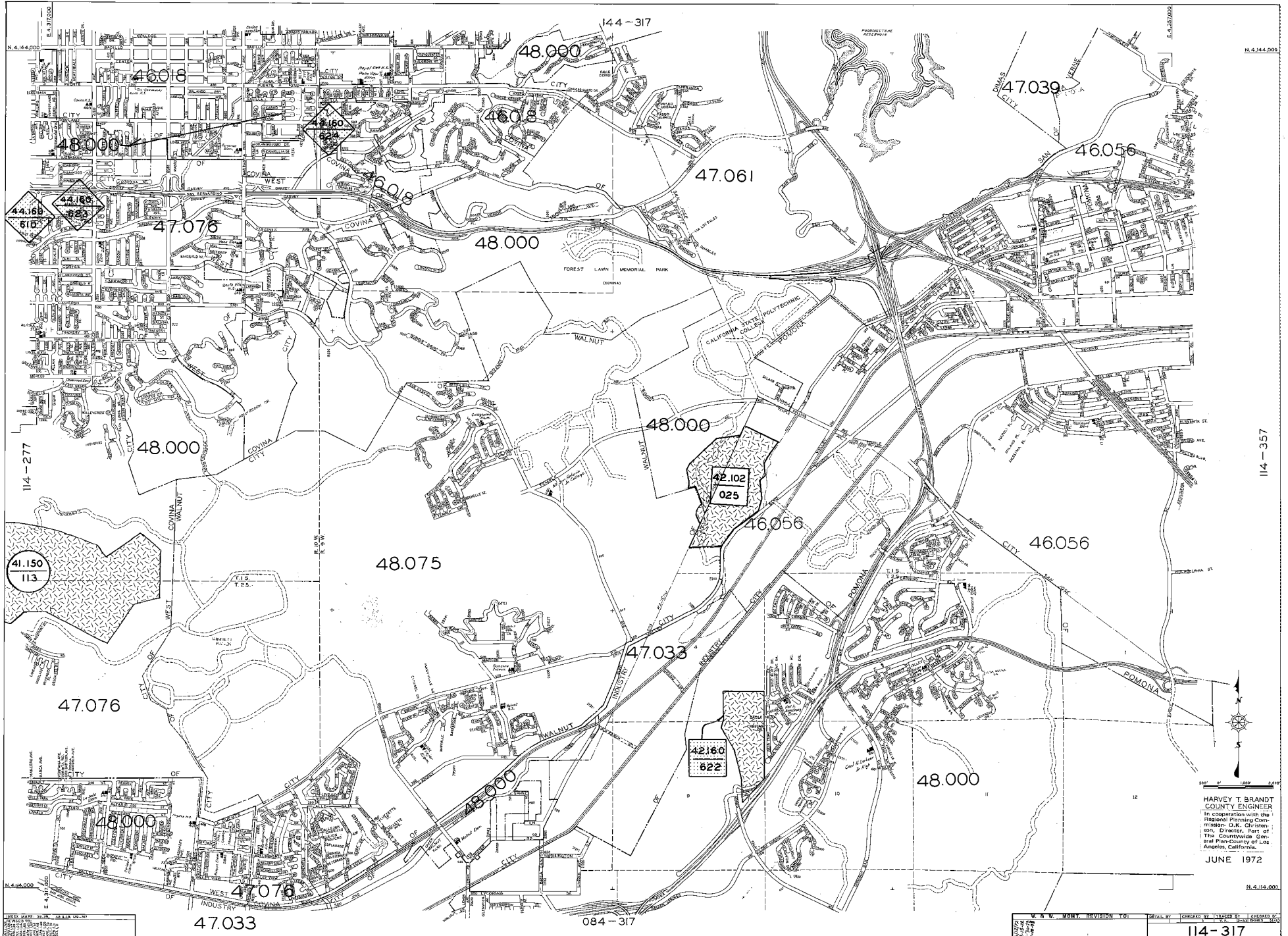
HARVEY T. BRANDT
 COUNTY ENGINEER
 in cooperation with the
 Regional Planning Com-
 missioners O.K. Christen-
 son, Director, Part of
 The Countywide Gen-
 eral Plan of the County of Los
 Angeles, California

JUNE 1972

N. 4,44,000

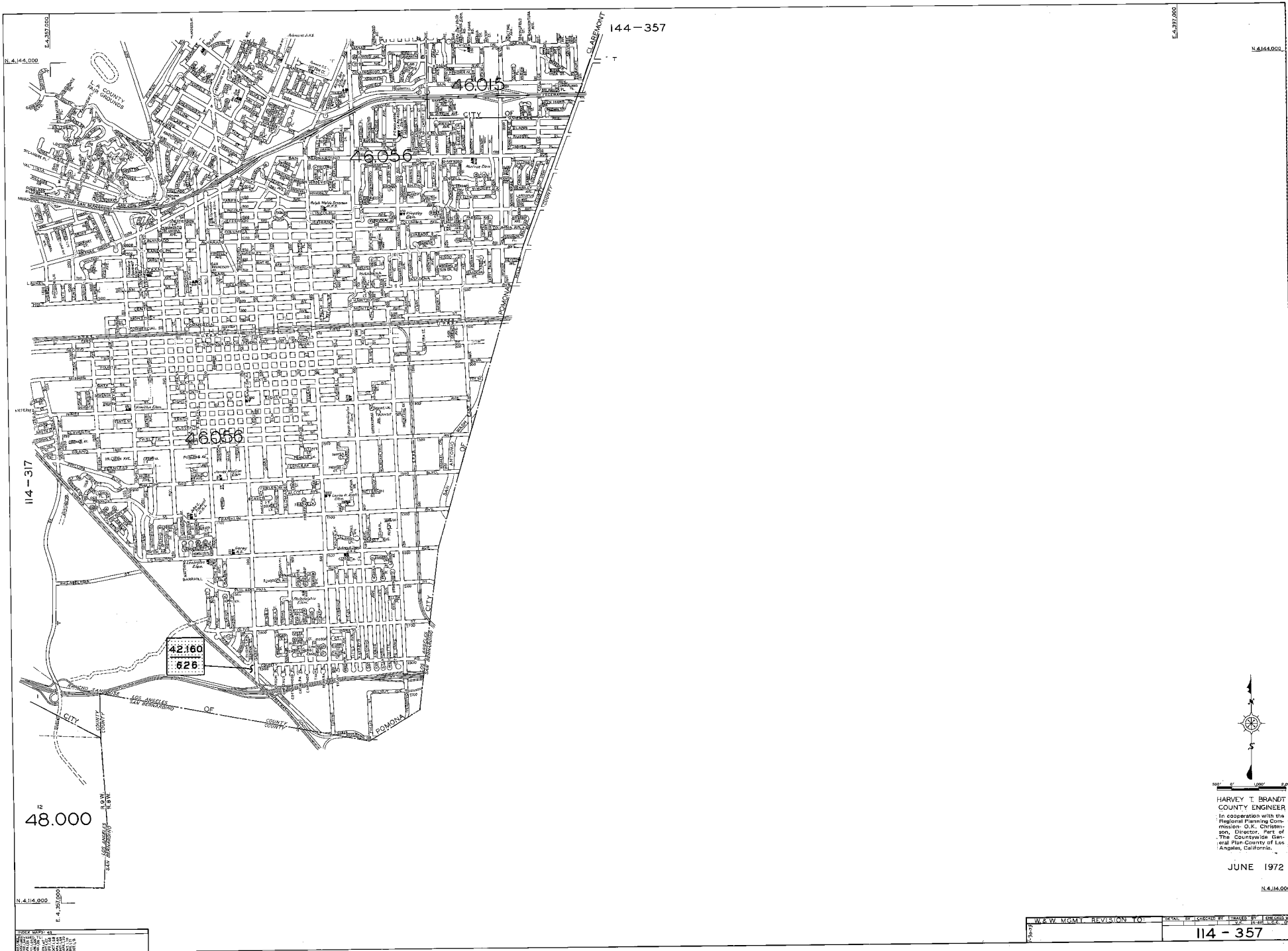
084-277

114-277



HARVEY T. BRANDT
 COUNTY ENGINEER
 In cooperation with the
 Regional Planning Commission
 J.R. Christensen, Director, First of
 The Countywide General Plan
 County of Los Angeles, California.
 JUNE 1972

W.W. MOSEY REVISION TO: SHEET NO. 114-317 CHECKED BY: 114-317
 114-317



48.000

N. 4.114.000
S. 4.114.000

DO NOT SCALE
FOR DISTANCE
OR AREA
OR CURVATURE



HARVEY T. BRANDT
COUNTY ENGINEER
In cooperation with the
Regional Planning Commission
Director: D.K. Christenson,
Director, Part of
The Countywide General
Plan-County of Los
Angeles, California.

JUNE 1972

N. 4.114.000

W. & W. MGMT.	REVISION TO:	DESIGN BY:	CHECKED BY:	DRAWN BY:	DATE:

114 - 357

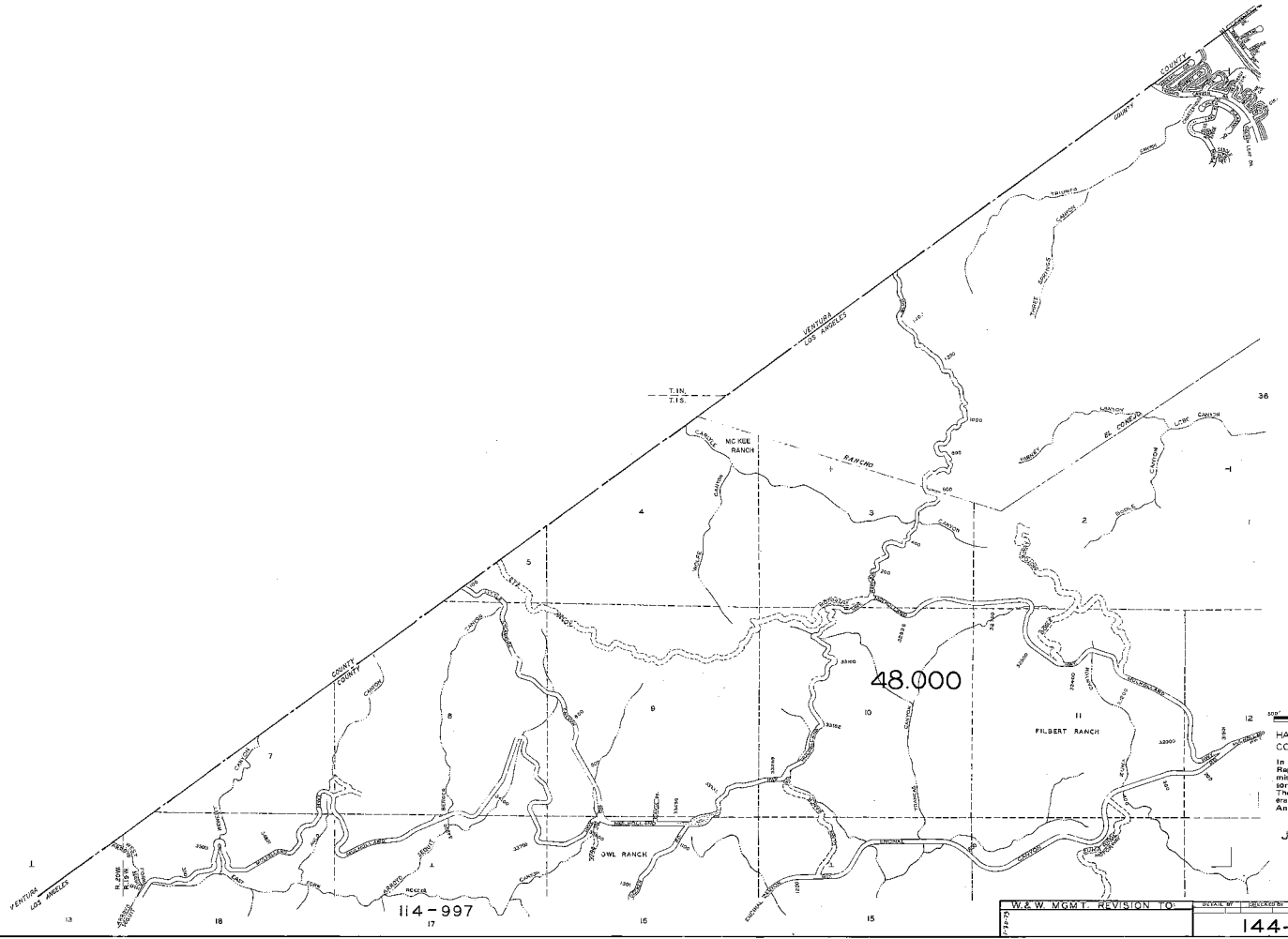
N 4,174,000
E 3,987,000

N 4,174,000
E 3,987,000

N 4,174,000

N 4,144,000
E 3,987,000

DATE	14-997
BY	W.A.W. MGMT.
CHECKED	
APPROVED	



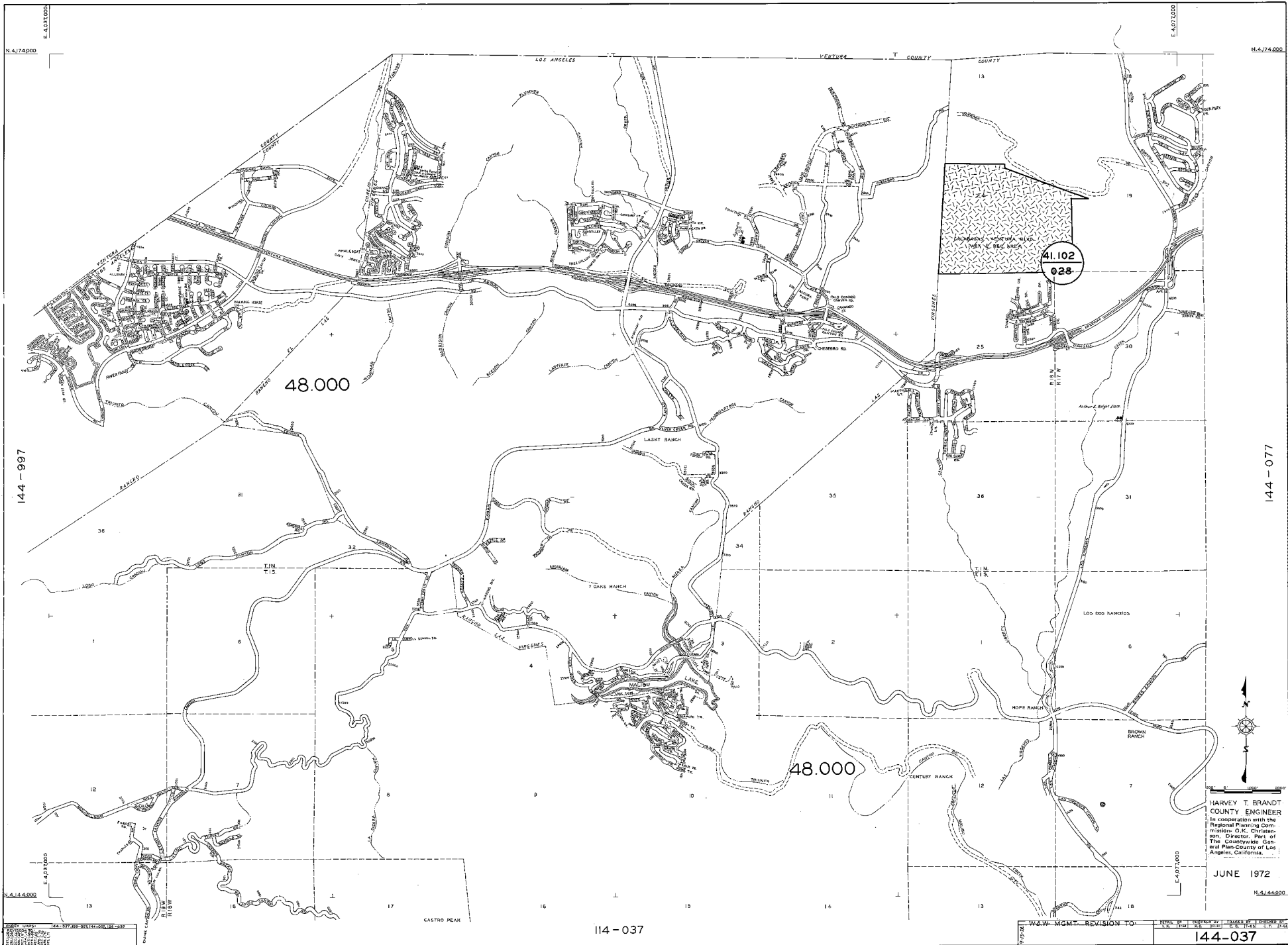
HARVEY T. BRANDT
COUNTY ENGINEER
In cooperation with the
Regional Planning Commission, D.K. Christensen, Director, Part of
The Countywide General Plan, County of Los Angeles, California.

JUNE 1972

W.A.W. MGMT. REVISION TO	DATE	BY	CHECKED	APPROVED

144-997

144-037



144-997

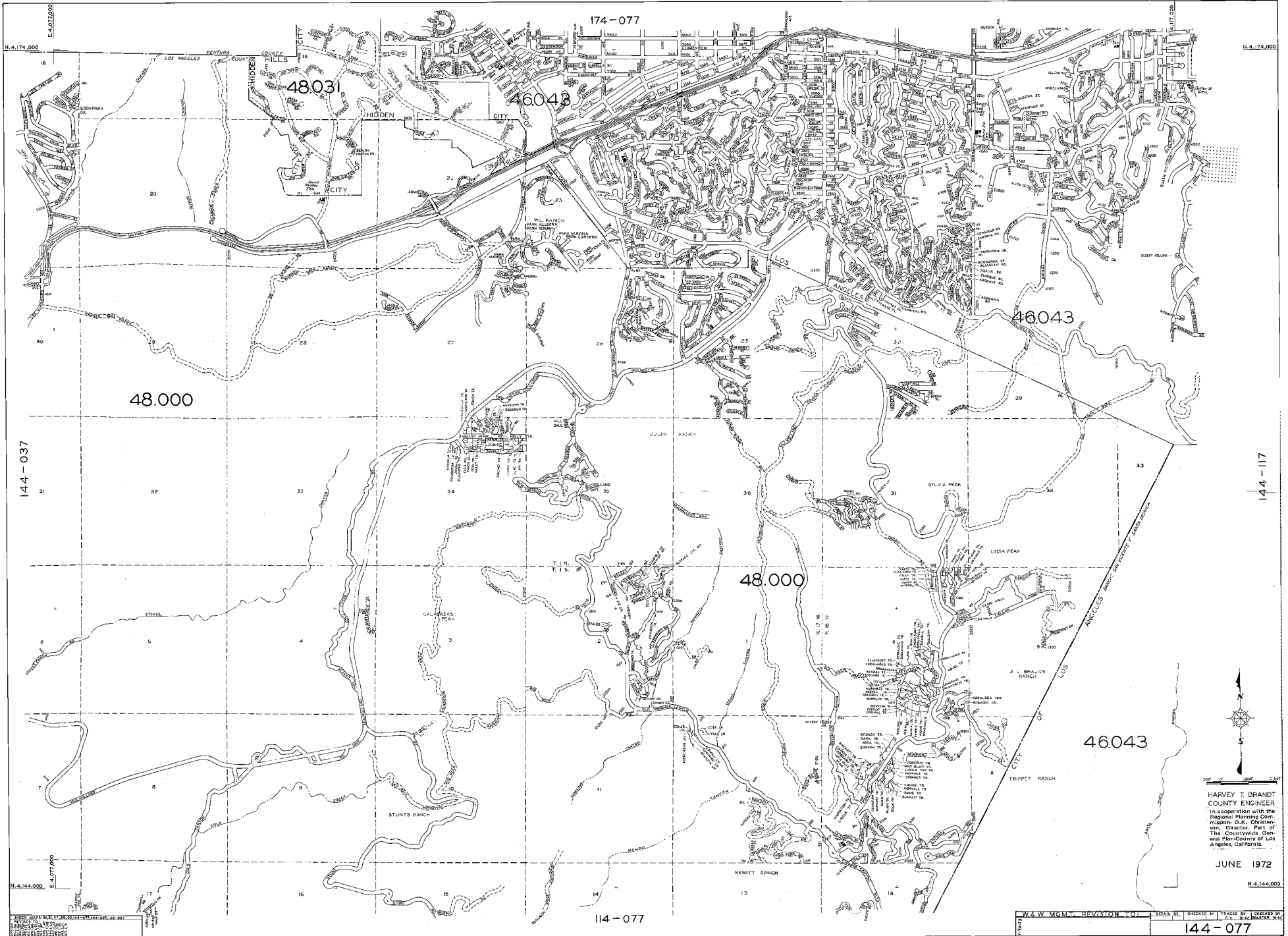
144-077

DATE: 6/1/72
 DRAWN BY: J. W. H. M. G. M.
 CHECKED BY: J. W. H. M. G. M.
 SCALE: AS SHOWN

114-037

W. W. H. M. G. M. REVISION TO: 144-037
 JUN 1 1972

HARVEY T. BRANDT
 COUNTY ENGINEER
 In cooperation with the
 Regional Planning Com-
 mission: O. C. Christen-
 son, Director, Part of
 The Countywide Gen-
 eral Plan County of Los
 Angeles, California.




HARVEY T. BRANDT
 COUNTY ENGINEER
 In cooperation with the
 Regional Planning Com-
 mission, O.K. Christen-
 son, Director, Part of
 The Countywide Gen-
 eral Plan-County of Los
 Angeles, California.

JUNE 1972

N. 4,144,000

W & W M.G.M. REVISION 100
 DESIGNED BY: TRACED BY: CHECKED BY: 144-077

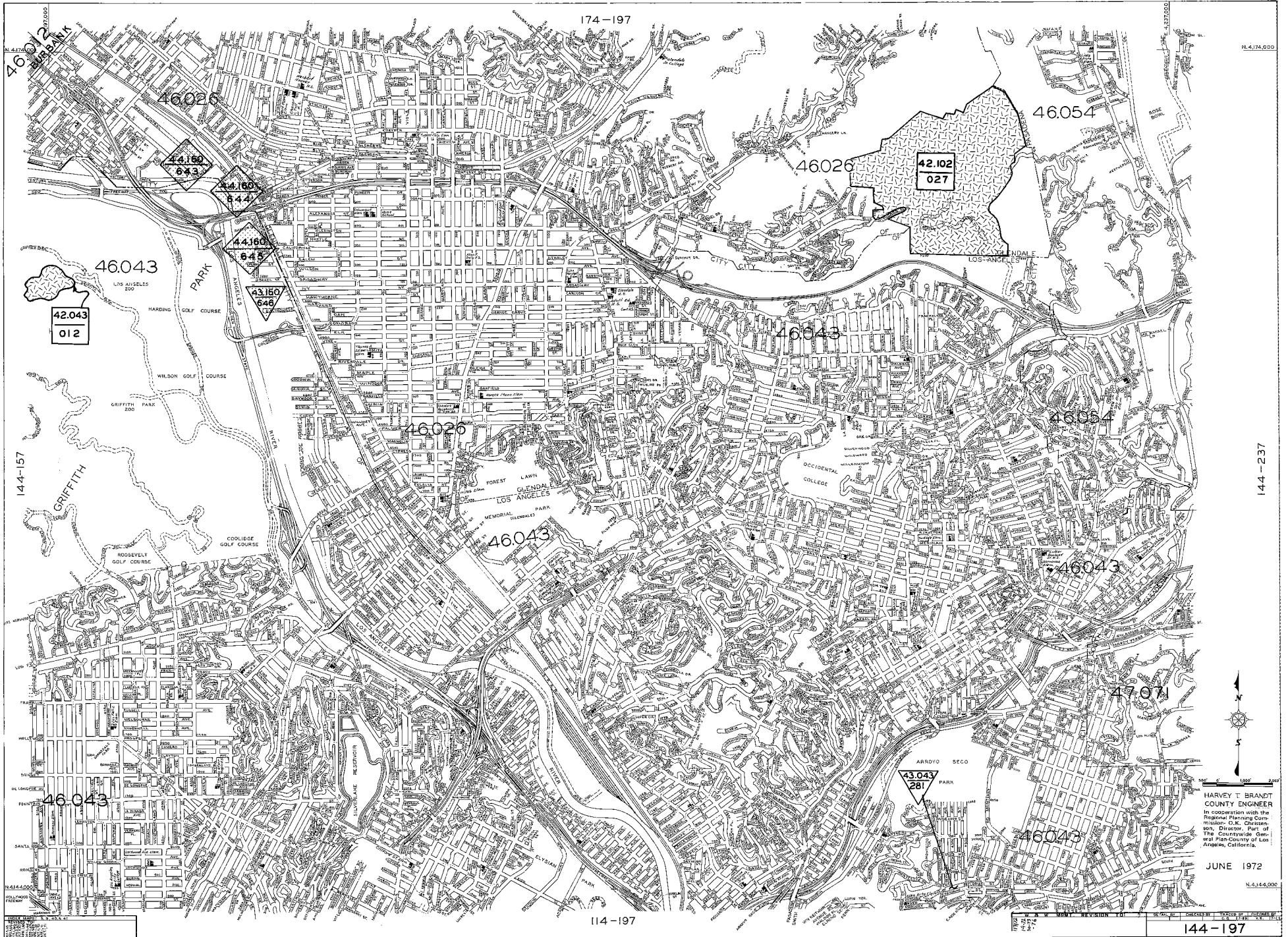


MODEL MAPS IN SETS A-16
 REPRODUCED FROM
 ORIGINALS BY THE
 COUNTY ENGINEER

HARVEY T. BRANDT
 COUNTY ENGINEER
 In cooperation with the
 Regional Planning Commission,
 Director, Part of
 The Countywide General
 Plan County of Los
 Angeles, California.

JUNE 1972

144-117



N.4.174.600

144-237

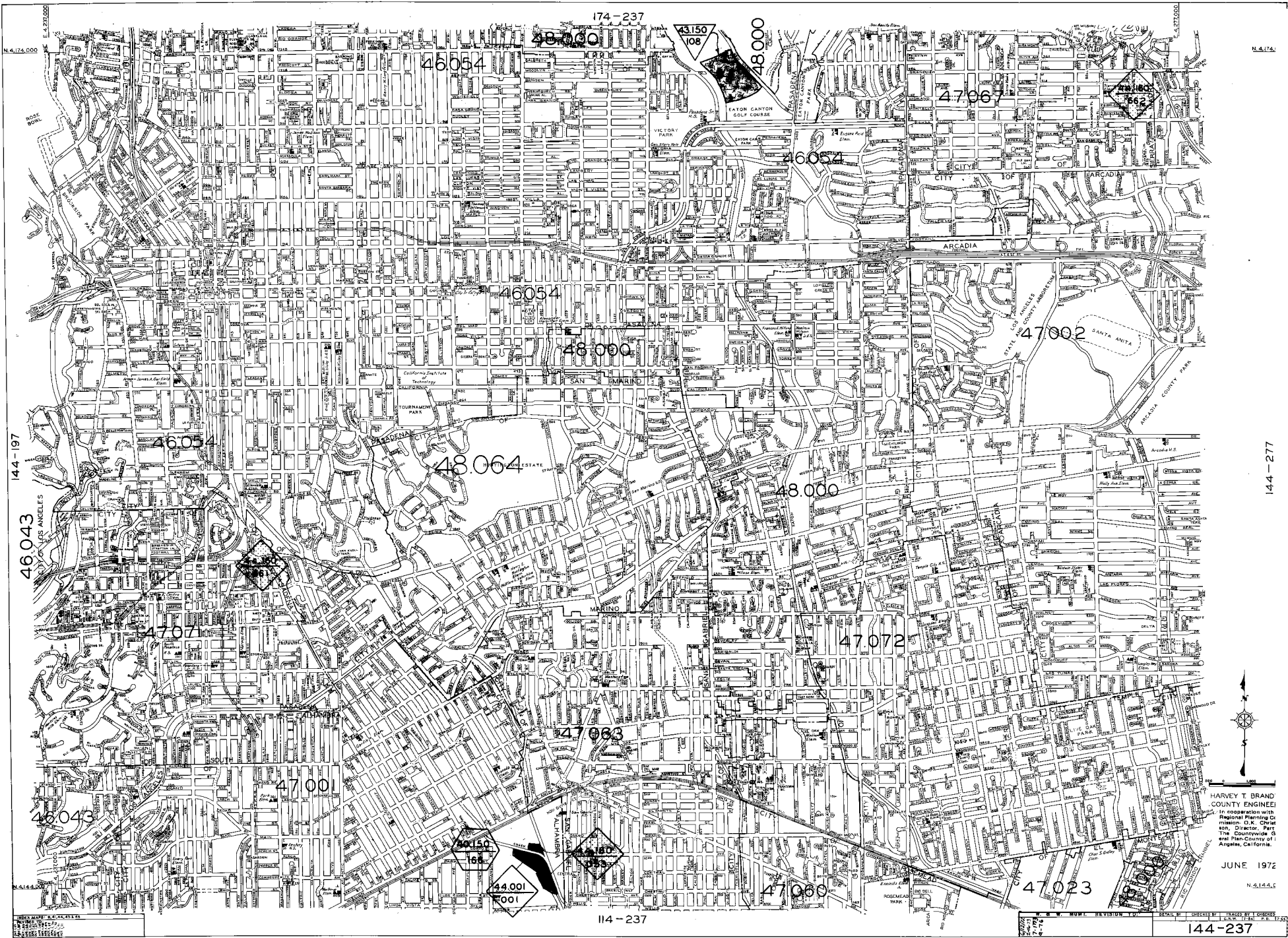


HARVEY T. BRANDT
COUNTY ENGINEER
In cooperation with the
Regional Planning Com-
mission, O. K. Christen-
son, Director, Part of
The Countywide Gen-
eral Plan County of Los
Angeles, California.

JUNE 1972

N.4.144.000

144-197



N 4174.000

N 4174.000

144-197

144-277

46043

46043

N 4144.5

N 4144.5

174-237

114-237

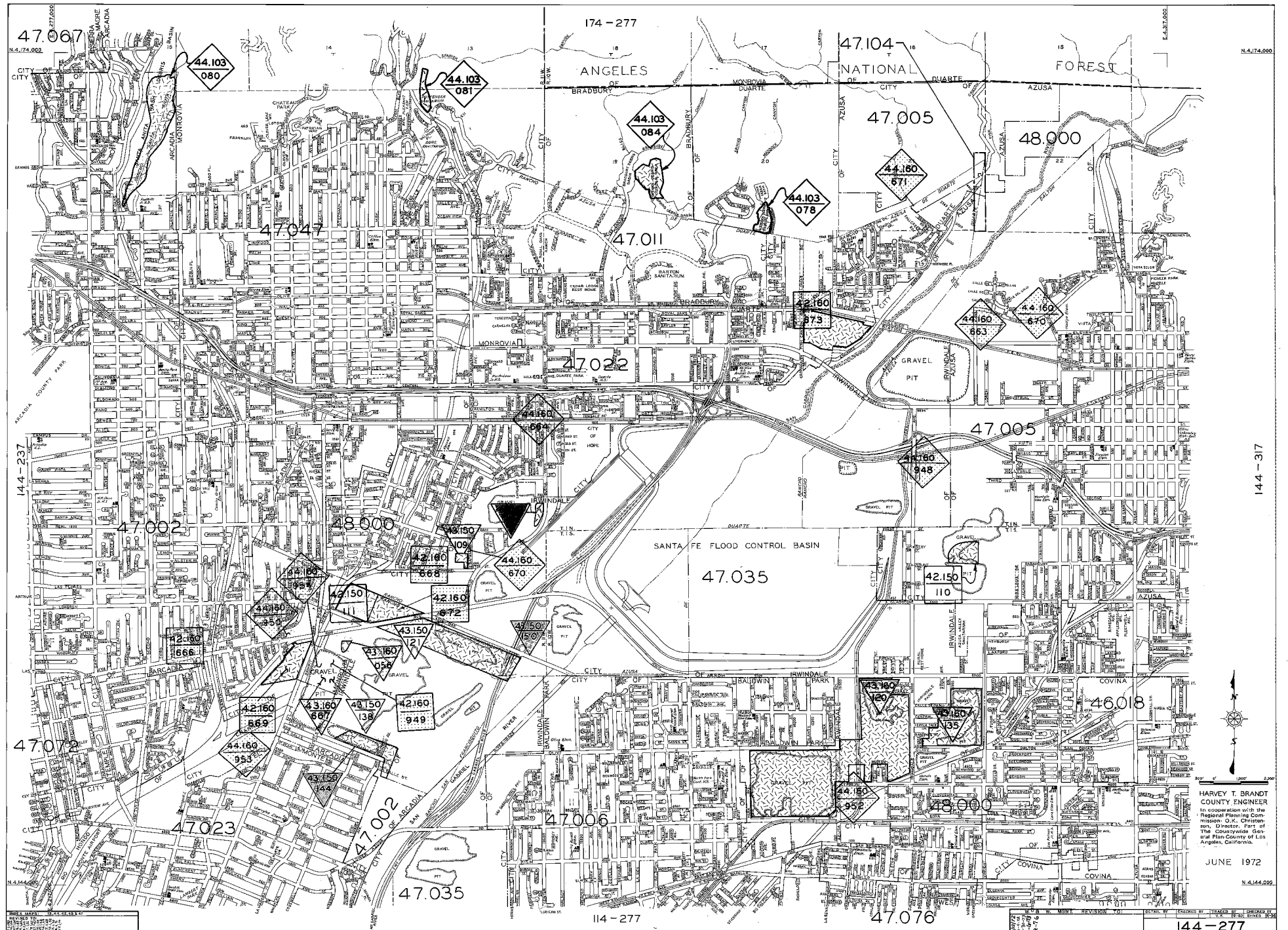
144-237

HARVEY T. BRAND
 COUNTY ENGINEER
 In cooperation with
 Regional Planning Co.
 Mission: G.K. Christ
 sen, Director, Part
 The Countywide Ge
 neral Plan, County of
 Angeles, California.

JUNE 1972

N 4144.5

144-237


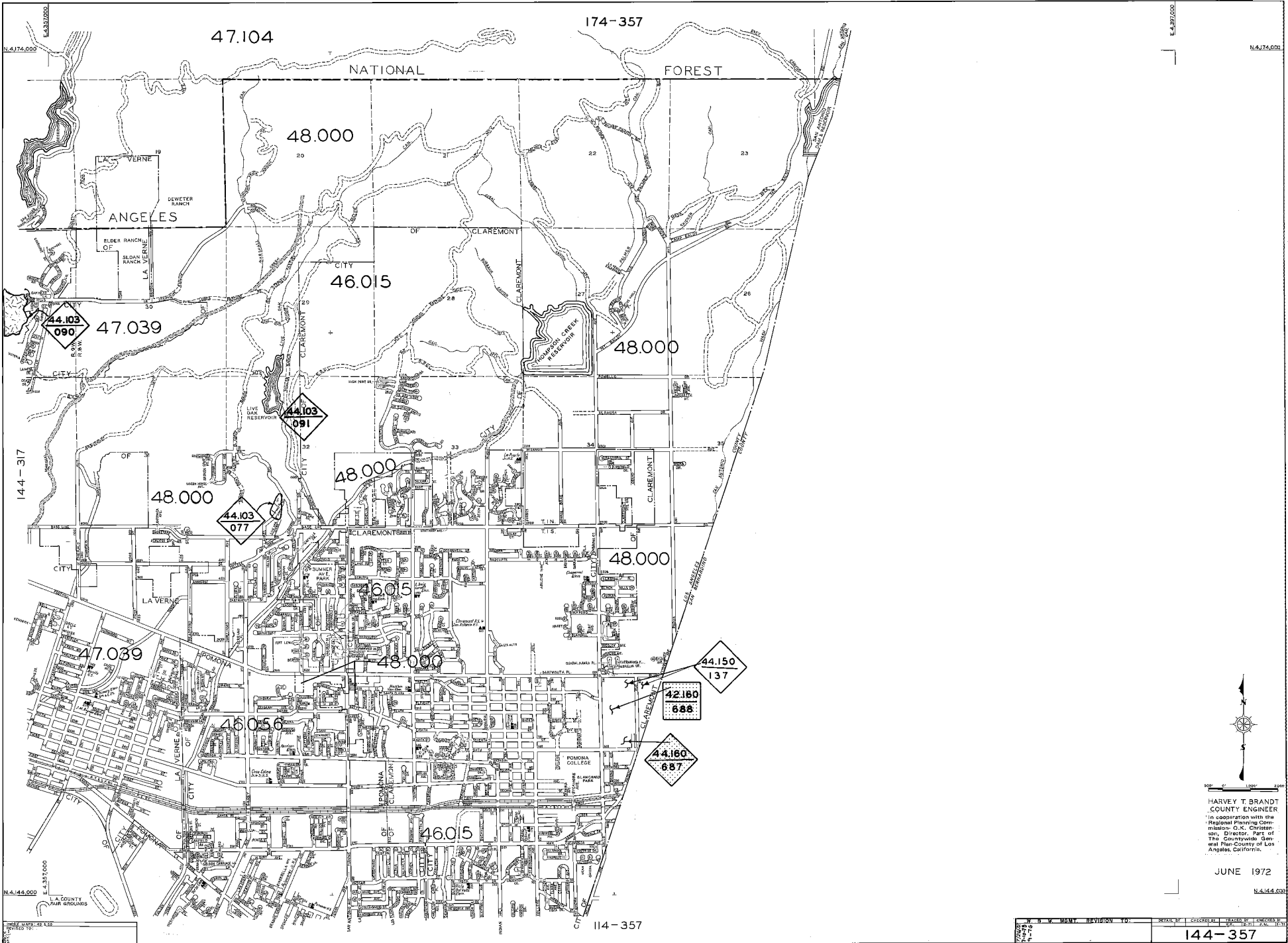


HARVEY T. BRANDT
 COUNTY ENGINEER
 In cooperation with the
 Regional Planning Commission, O. K. Christensen,
 Director, Part of the Countywide General
 Plan County of Los Angeles, California.

JUNE 1972

N. 4,144,000

144-277



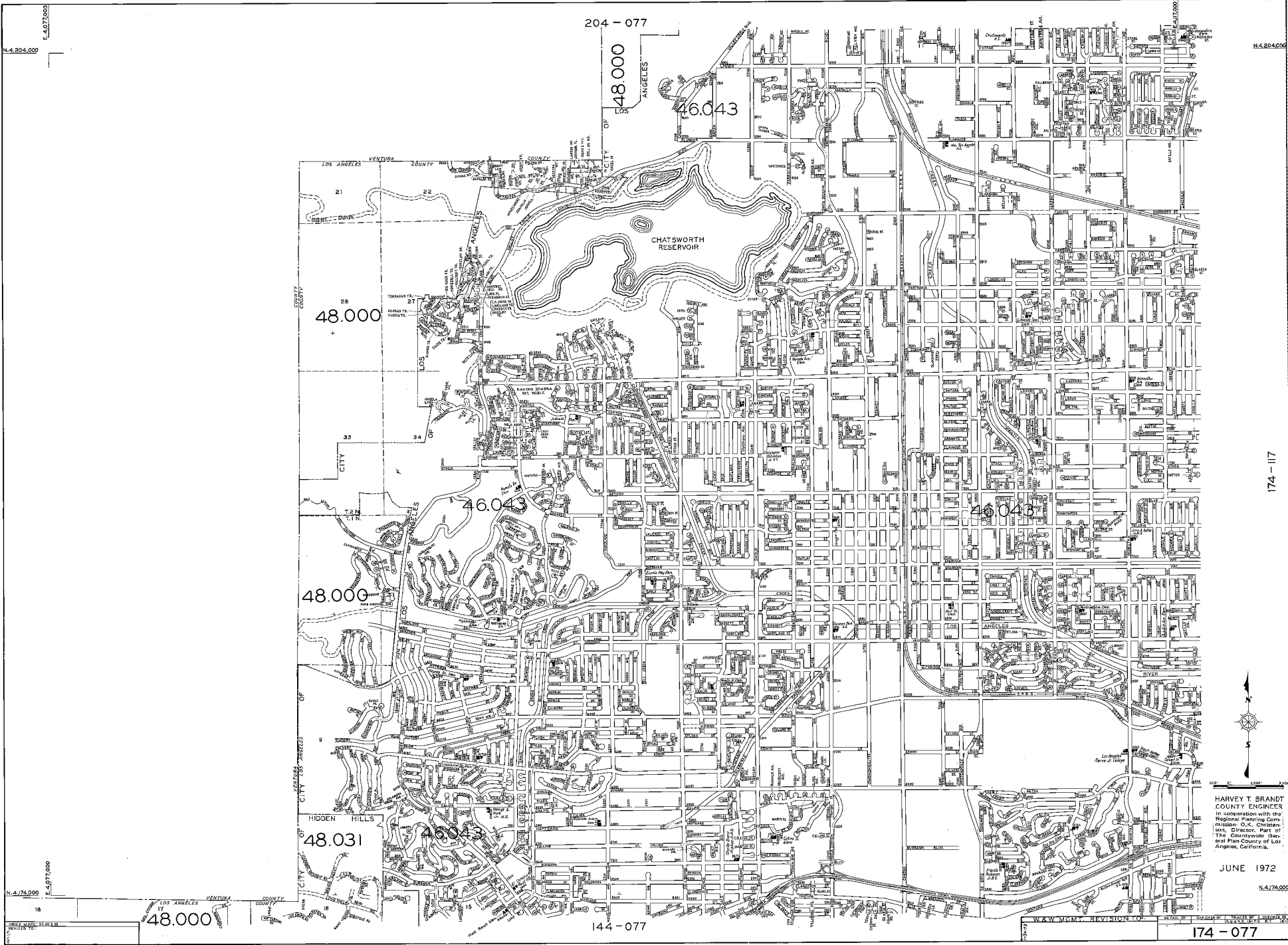
HARVEY T BRANDT
 COUNTY ENGINEER
 in cooperation with the
 Regional Planning Commission - Director, Part of
 The Countywide General Plan - County of Los
 Angeles, California.

JUNE 1972

N.4174.000

DATE	BY	REVISION TO	DATE	BY	REVISION TO

144-357



204 - 077

48.000
CITY OF LOS ANGELES

46.043

48.000

46.043

46.043

48.000

48.031

48.000

144 - 077

174 - 117

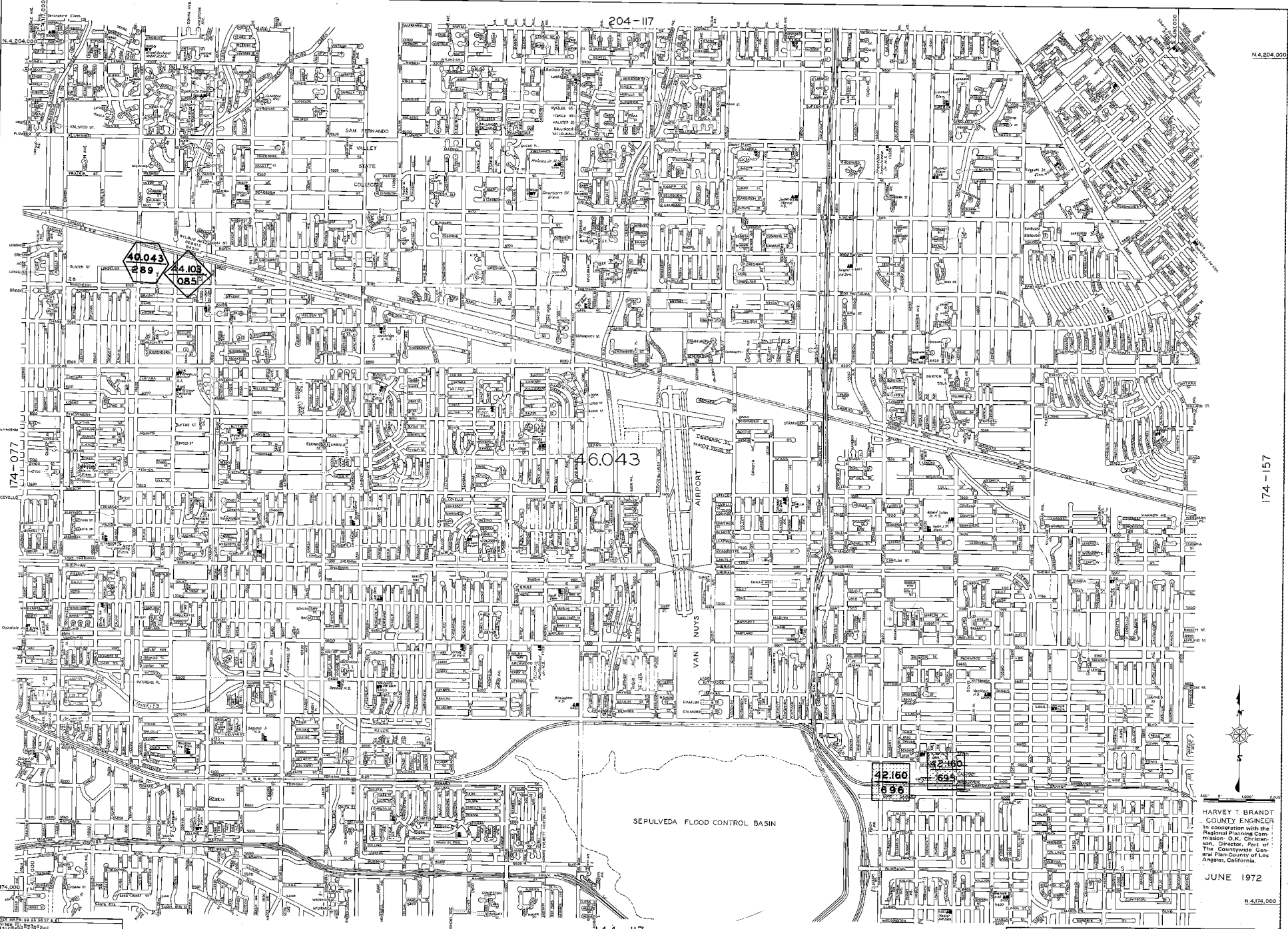


HARVEY T. BRANDT
COUNTY ENGINEER
in cooperation with the
Regional Planning Commission, O.K. Christensen, Director, Part of
The Countryside General Plan County of Los Angeles, California.

JUNE 1972

N. 4174.000

174 - 077



N.4,604,000

174-077

204-117

46,043

174-157

144-117

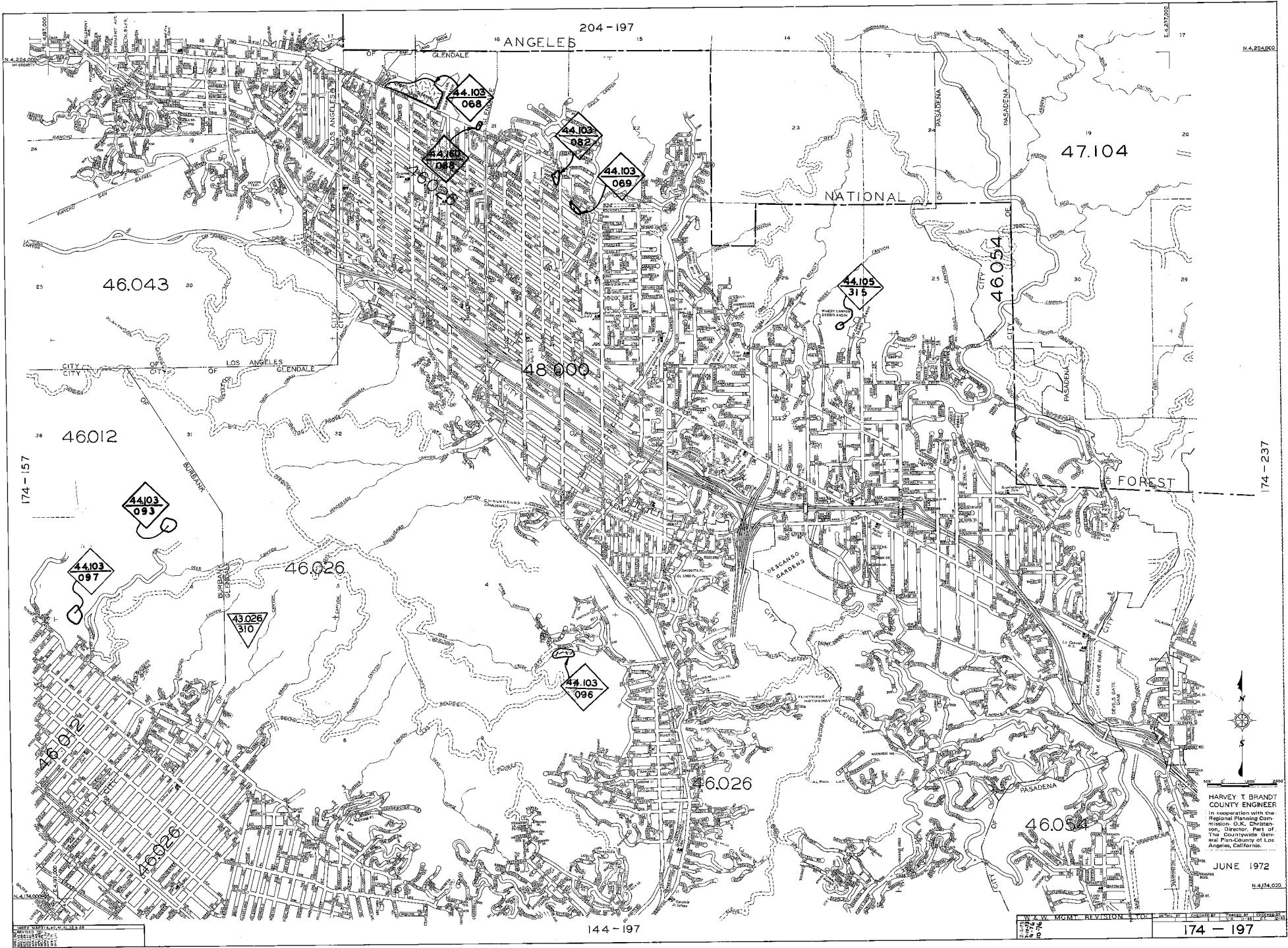


HARVEY T. BRANDT
 COUNTY ENGINEER
 in cooperation with the
 Regional Planning Com-
 mission, O. H. Christen-
 son, Director, Part of
 The Countywide Gen-
 eral Plan County of Los
 Angeles, California.

JUNE 1972

N.4,174,000

W & W MGMT REVISION TO
 174-117



HARVEY T BRANDT
 COUNTY ENGINEER
 In cooperation with the
 Regional Planning Commission - O.K. Christensen, Director, Part of
 The Countywide General Plan-County of Los Angeles, California.

JUNE 1972

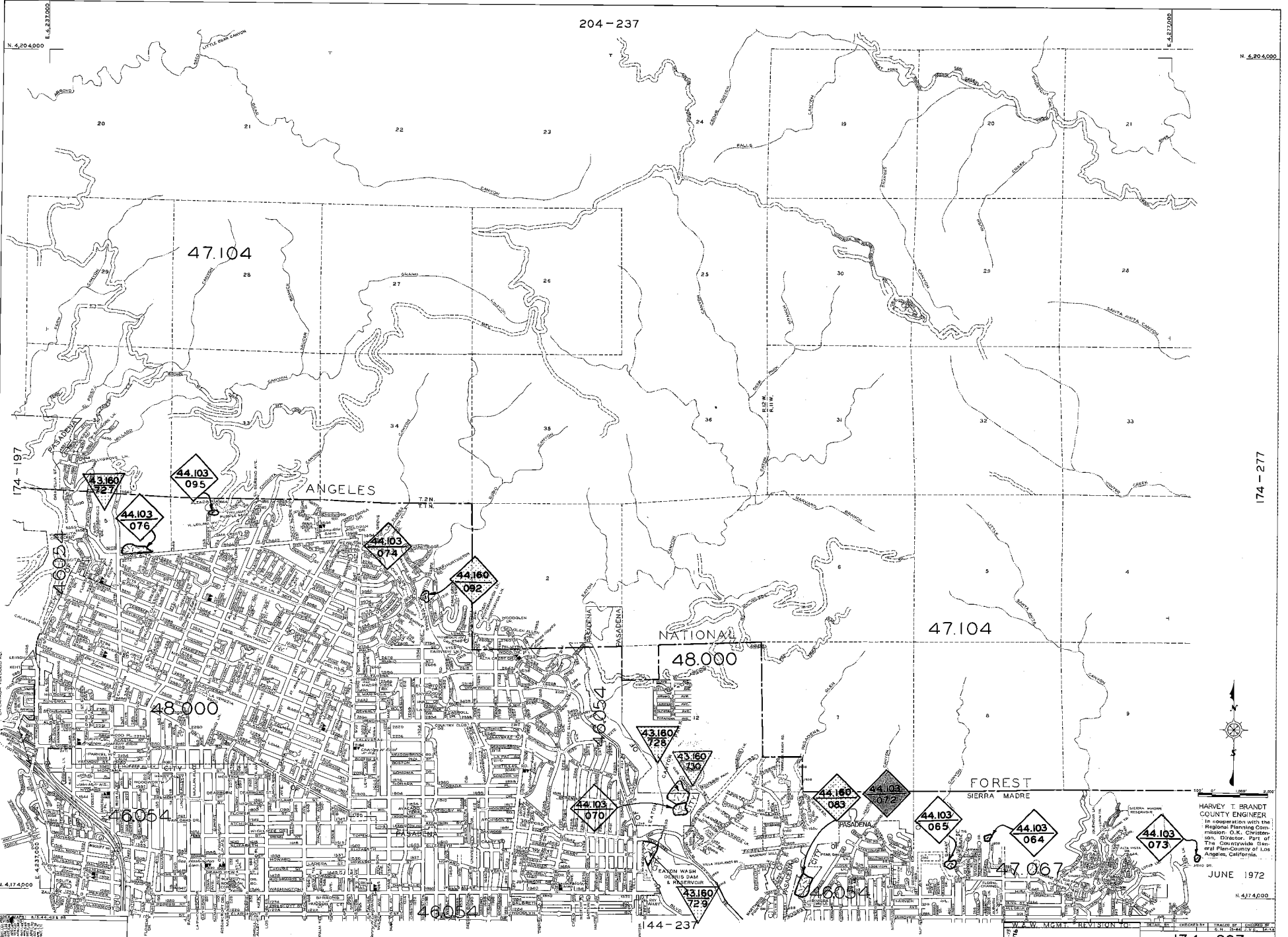
W & W MCM REVISED TO
 174 - 197

174 - 157

174 - 237

144 - 197

204 - 237



N. 4,204,000

N. 4,212,000

174 - 197

174 - 277

ANGELES

NATIONAL

FOREST

SIERRA MADRE



HARVEY T. BRANDT
 COUNTY ENGINEER
 In cooperation with the
 Regional Planning Commission
 O.K. Christensen, Director, Part of
 The Countywide General
 Plan of County of Los Angeles, California.

JUNE 1972

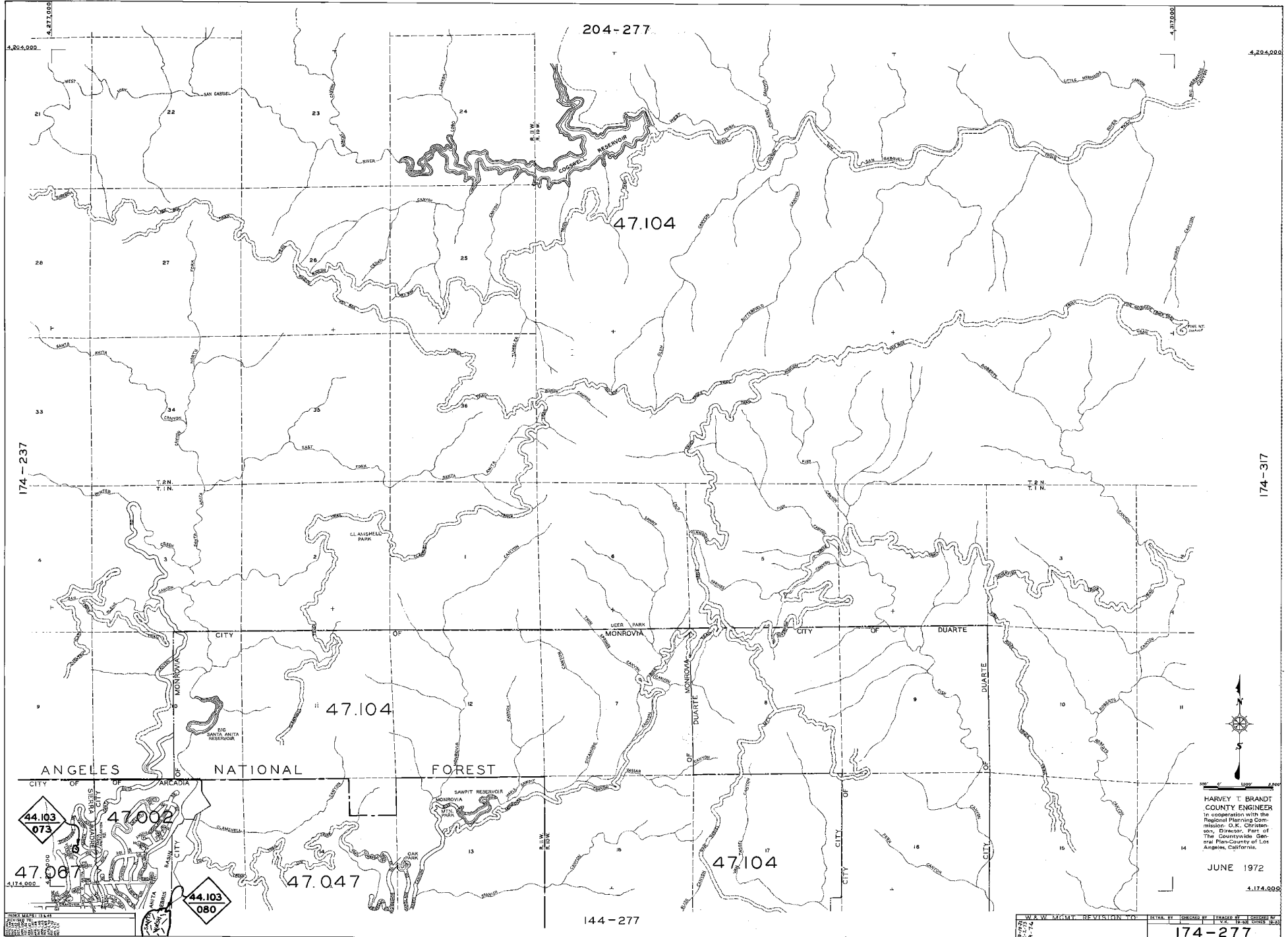
N. 4,212,000

N. 4,174,000

144 - 237

W. 4,327,000

174 - 237



44.103
073

47.002

47.067

44.103
080

47.047

144-277

47.104

204-277

47.104

174-317

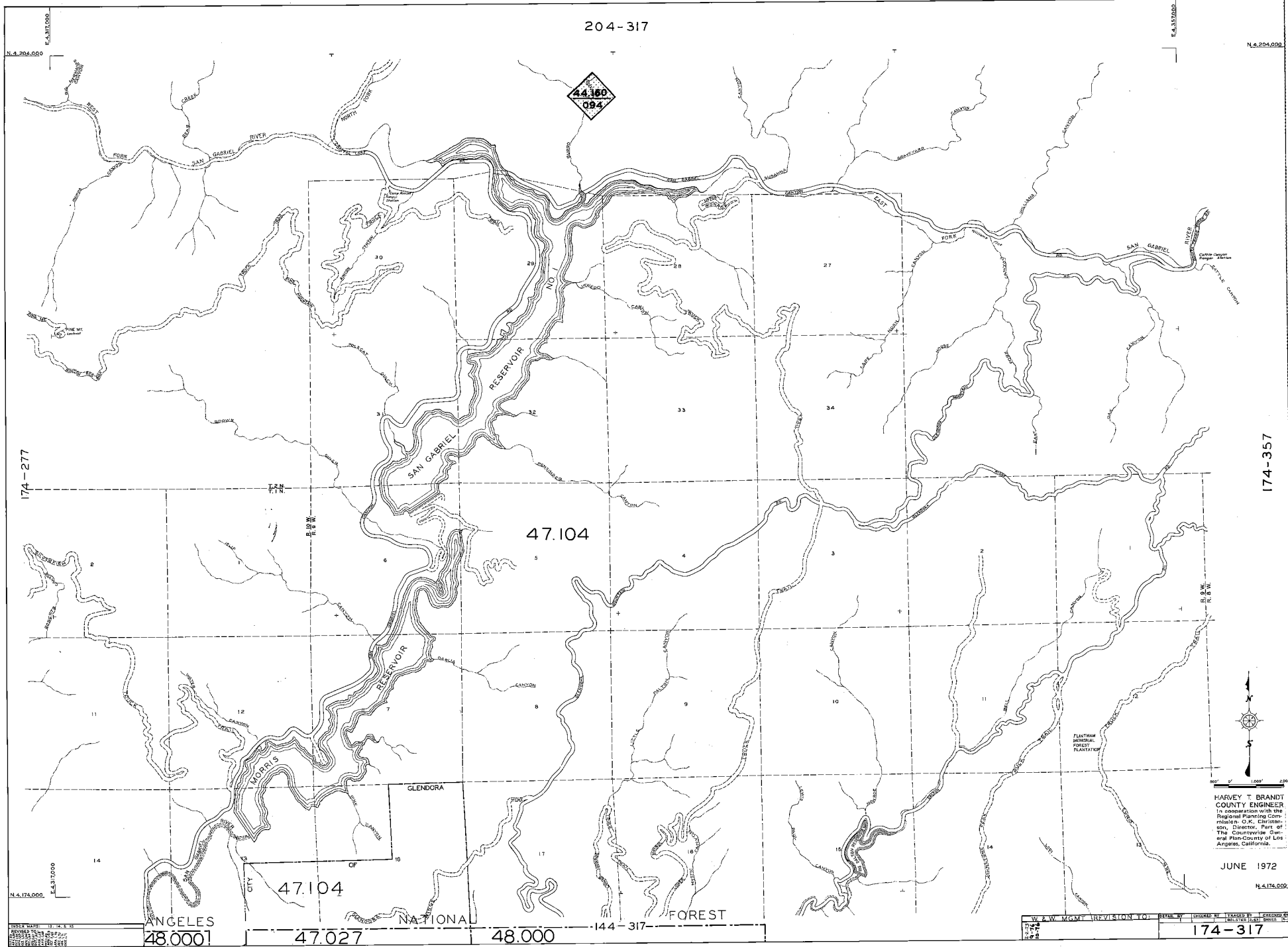


HARVEY T. BRANDT
COUNTY ENGINEER
In cooperation with the
Regional Planning
Commission, G.K. Christenson,
Director, Part of
The Countywide General
Plan-County of Los
Angeles, California.

JUNE 1972

DATE	BY	REVISION	BY	DATE	BY	REVISION	BY	DATE	BY
174-277									

174-277



204-317

44,160
094

47.104

47.104

ANGELES
48.0001

47.027

48.000

144-317


FOREST

W. & W. MCMY (REVISION TO) RIVALRY ENGINEERING INC. 174-317

HARVEY T. BRANDT
COUNTY ENGINEER
In cooperation with the
Regional Planning Commission
Director: O. K. Christensen
Part of the Countywide General
Plan-County of Los Angeles, California.

JUNE 1972

N. 4,176,000

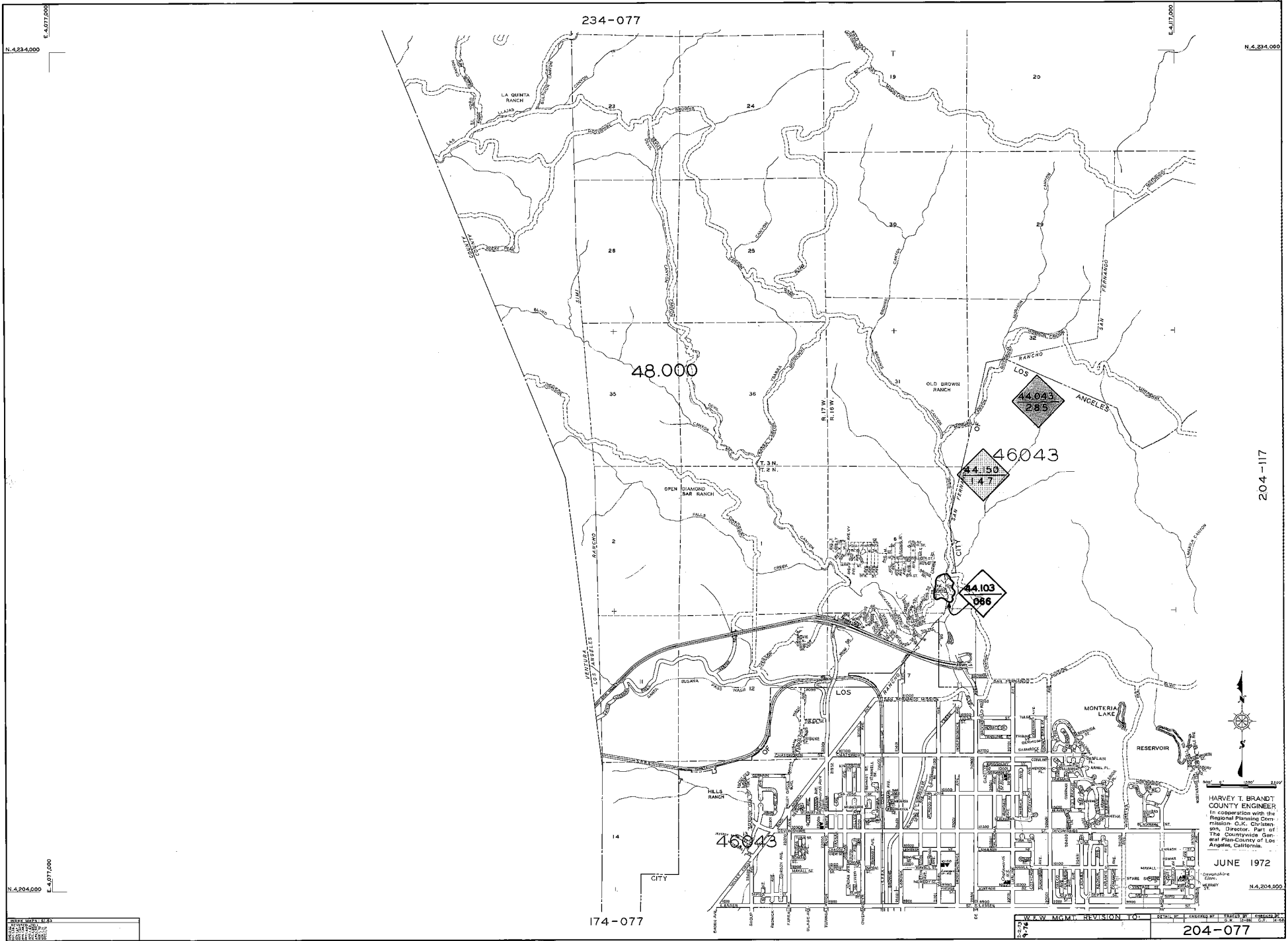


HARVEY T. BRANDT
 COUNTY ENGINEER
 In cooperation with the
 Regional Planning Com-
 mission, O.K. Christen-
 son, Director, Part of
 The Countywide Gen-
 eral Plan-County of Los
 Angeles, California.

JUNE 1972

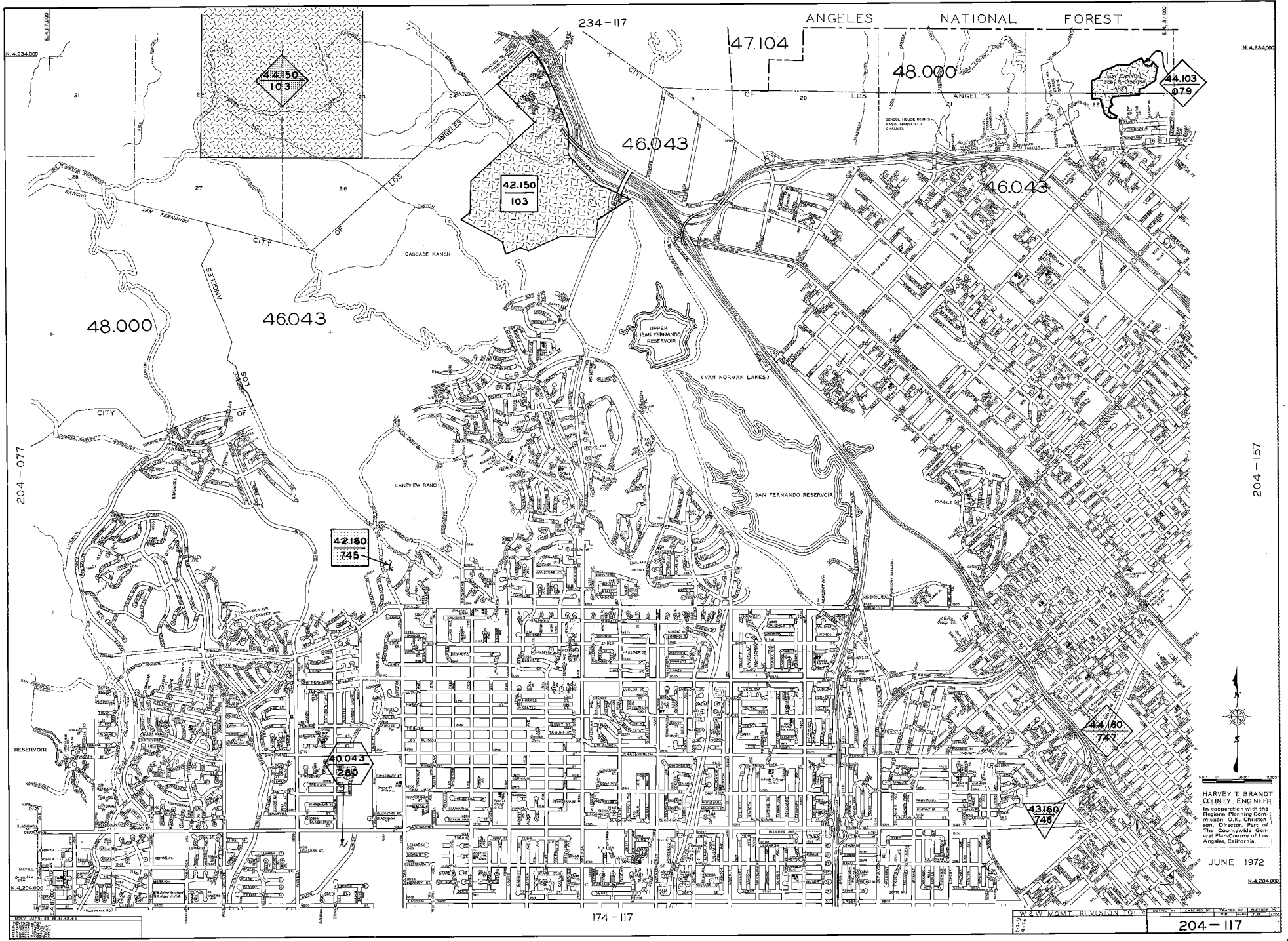
N.4.174.000

W.P.W. MAYER REVISION 101	174-357
174-357	



SHEET NO. 115
 OF 115 SHEETS
 DATE: 6/1/72
 DRAWN BY: [illegible]
 CHECKED BY: [illegible]

W. Z. W. McHUGH, REVISION TO: [illegible]
 HARVEY T. BRANDT, COUNTY ENGINEER
 In cooperation with the
 Regional Planning Commission, C. C. Christensen,
 Director, Part of
 The Countywide General Plan-City of Los Angeles, California.
 JUNE 1972
 N. 4,204,000
 E. 4,977,000
 204-077



HARVEY T. BRANDT
 COUNTY ENGINEER
 In cooperation with the
 Regional Planning Com-
 mission, O.K. Christen-
 son, Director, Part of
 The Countywide Gen-
 eral Plan-County of Los
 Angeles, California.

JUNE 1972

N.4.204,000

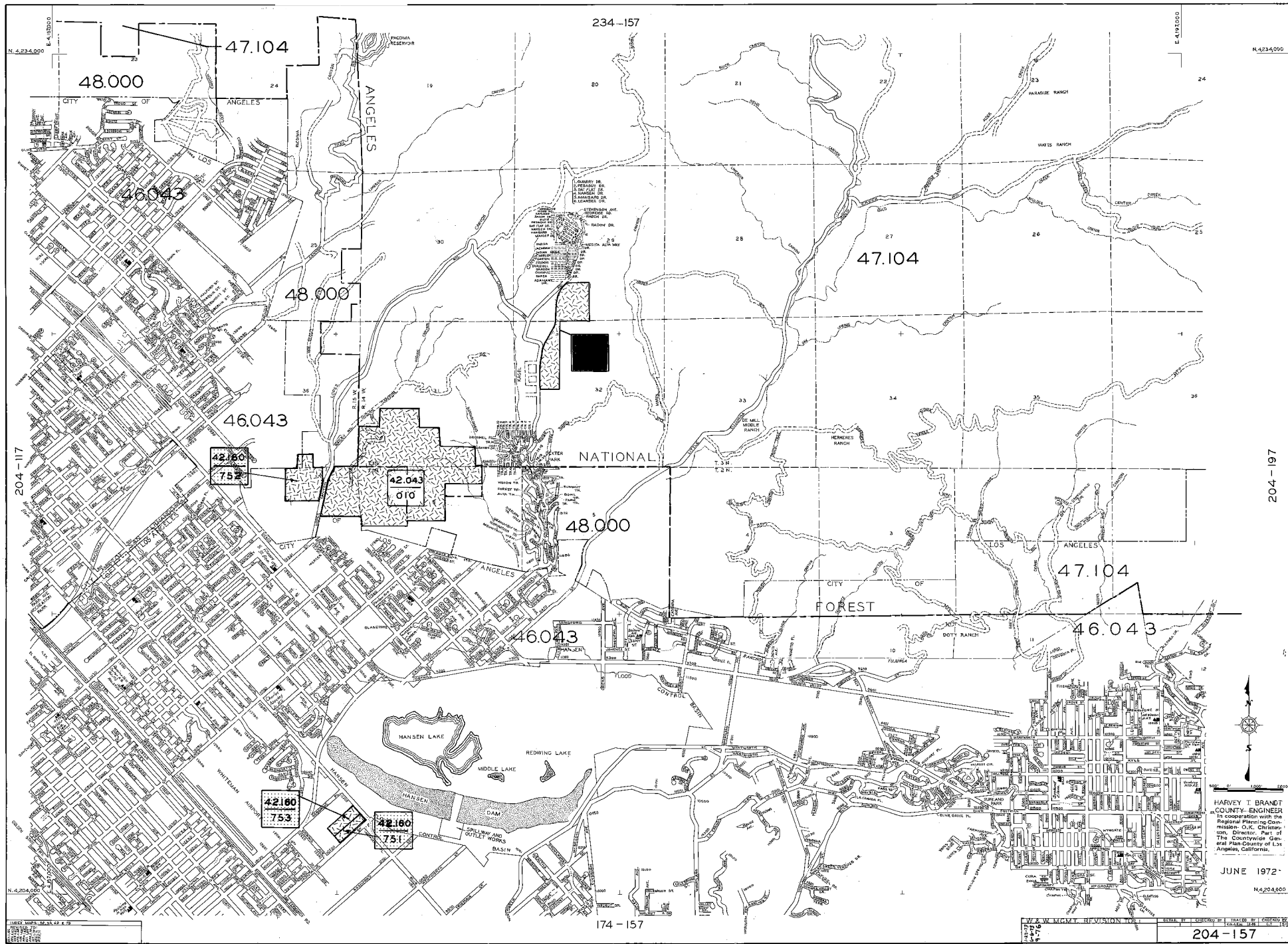
204-117

204-077

204-157

174-117

W.A.W. MCM REV. 10/11/71



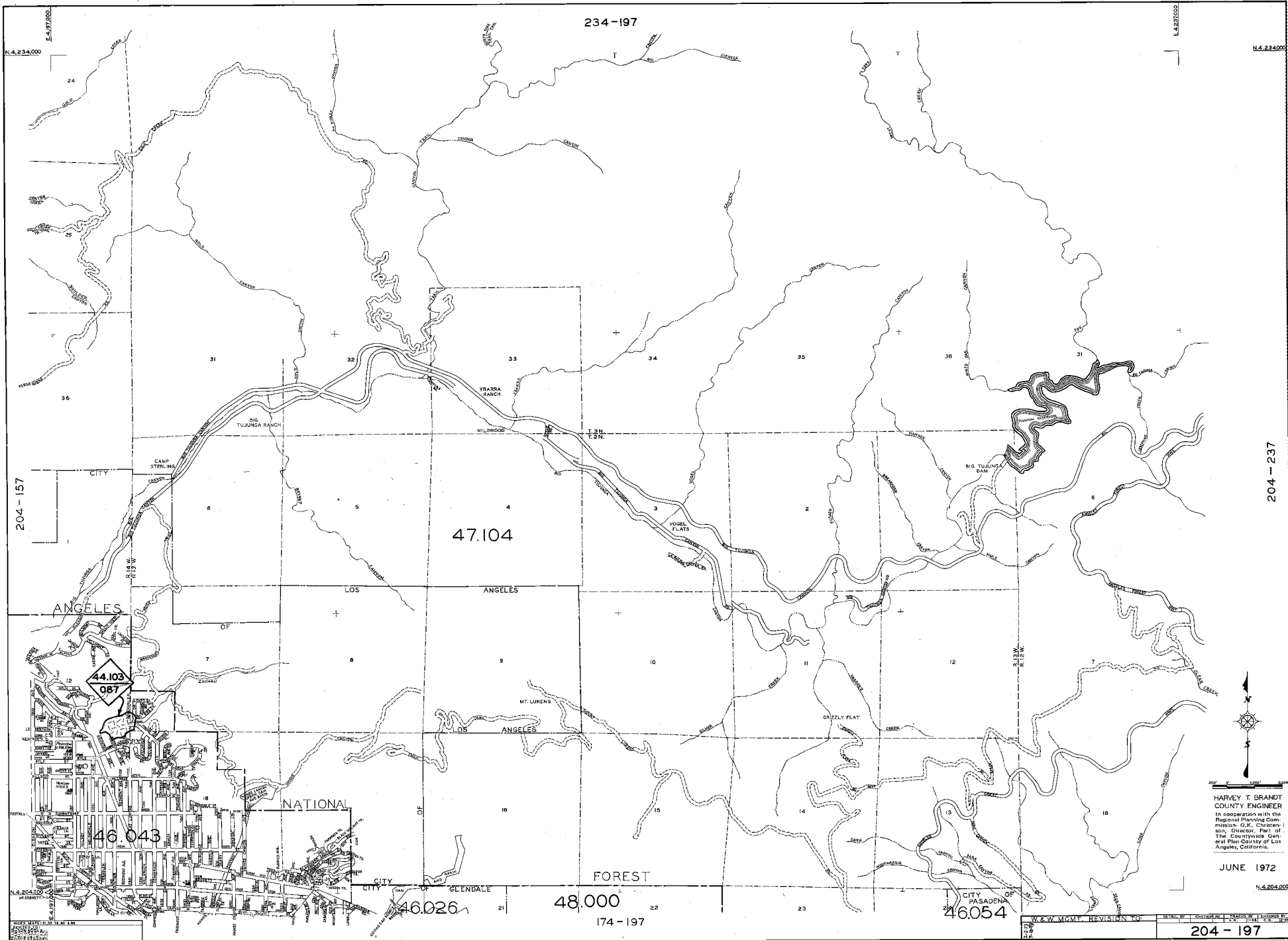
HARVEY J. BRANDT
 COUNTY ENGINEER
 In cooperation with the
 Regional Planning Commission
 O. K. Christensen, Director
 of the Countywide General Plan
 of Los Angeles, California.

JUNE 1972

N 4204000

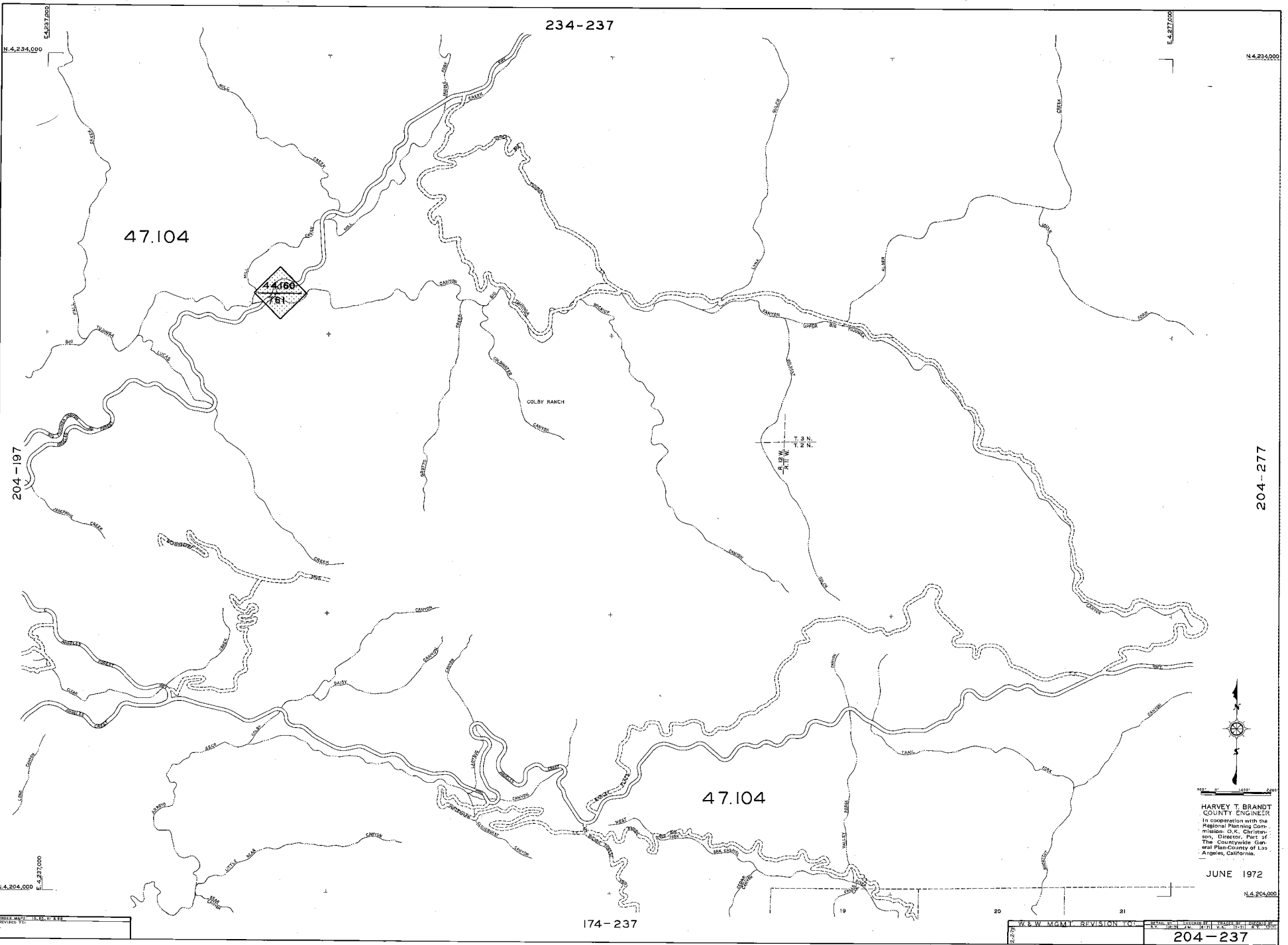
204-157

SHOWN MAPS 20, 21, 22, 23, 24, 25, 26, 27, 28, 29, 30, 31, 32, 33, 34, 35, 36, 37, 38, 39, 40, 41, 42, 43, 44, 45, 46, 47, 48, 49, 50, 51, 52, 53, 54, 55, 56, 57, 58, 59, 60, 61, 62, 63, 64, 65, 66, 67, 68, 69, 70, 71, 72, 73, 74, 75, 76, 77, 78, 79, 80, 81, 82, 83, 84, 85, 86, 87, 88, 89, 90, 91, 92, 93, 94, 95, 96, 97, 98, 99, 100, 101, 102, 103, 104, 105, 106, 107, 108, 109, 110, 111, 112, 113, 114, 115, 116, 117, 118, 119, 120, 121, 122, 123, 124, 125, 126, 127, 128, 129, 130, 131, 132, 133, 134, 135, 136, 137, 138, 139, 140, 141, 142, 143, 144, 145, 146, 147, 148, 149, 150, 151, 152, 153, 154, 155, 156, 157, 158, 159, 160, 161, 162, 163, 164, 165, 166, 167, 168, 169, 170, 171, 172, 173, 174, 175, 176, 177, 178, 179, 180, 181, 182, 183, 184, 185, 186, 187, 188, 189, 190, 191, 192, 193, 194, 195, 196, 197, 198, 199, 200, 201, 202, 203, 204, 205, 206, 207, 208, 209, 210, 211, 212, 213, 214, 215, 216, 217, 218, 219, 220, 221, 222, 223, 224, 225, 226, 227, 228, 229, 230, 231, 232, 233, 234, 235, 236, 237, 238, 239, 240, 241, 242, 243, 244, 245, 246, 247, 248, 249, 250, 251, 252, 253, 254, 255, 256, 257, 258, 259, 260, 261, 262, 263, 264, 265, 266, 267, 268, 269, 270, 271, 272, 273, 274, 275, 276, 277, 278, 279, 280, 281, 282, 283, 284, 285, 286, 287, 288, 289, 290, 291, 292, 293, 294, 295, 296, 297, 298, 299, 300, 301, 302, 303, 304, 305, 306, 307, 308, 309, 310, 311, 312, 313, 314, 315, 316, 317, 318, 319, 320, 321, 322, 323, 324, 325, 326, 327, 328, 329, 330, 331, 332, 333, 334, 335, 336, 337, 338, 339, 340, 341, 342, 343, 344, 345, 346, 347, 348, 349, 350, 351, 352, 353, 354, 355, 356, 357, 358, 359, 360, 361, 362, 363, 364, 365, 366, 367, 368, 369, 370, 371, 372, 373, 374, 375, 376, 377, 378, 379, 380, 381, 382, 383, 384, 385, 386, 387, 388, 389, 390, 391, 392, 393, 394, 395, 396, 397, 398, 399, 400, 401, 402, 403, 404, 405, 406, 407, 408, 409, 410, 411, 412, 413, 414, 415, 416, 417, 418, 419, 420, 421, 422, 423, 424, 425, 426, 427, 428, 429, 430, 431, 432, 433, 434, 435, 436, 437, 438, 439, 440, 441, 442, 443, 444, 445, 446, 447, 448, 449, 450, 451, 452, 453, 454, 455, 456, 457, 458, 459, 460, 461, 462, 463, 464, 465, 466, 467, 468, 469, 470, 471, 472, 473, 474, 475, 476, 477, 478, 479, 480, 481, 482, 483, 484, 485, 486, 487, 488, 489, 490, 491, 492, 493, 494, 495, 496, 497, 498, 499, 500, 501, 502, 503, 504, 505, 506, 507, 508, 509, 510, 511, 512, 513, 514, 515, 516, 517, 518, 519, 520, 521, 522, 523, 524, 525, 526, 527, 528, 529, 530, 531, 532, 533, 534, 535, 536, 537, 538, 539, 540, 541, 542, 543, 544, 545, 546, 547, 548, 549, 550, 551, 552, 553, 554, 555, 556, 557, 558, 559, 560, 561, 562, 563, 564, 565, 566, 567, 568, 569, 570, 571, 572, 573, 574, 575, 576, 577, 578, 579, 580, 581, 582, 583, 584, 585, 586, 587, 588, 589, 590, 591, 592, 593, 594, 595, 596, 597, 598, 599, 600, 601, 602, 603, 604, 605, 606, 607, 608, 609, 610, 611, 612, 613, 614, 615, 616, 617, 618, 619, 620, 621, 622, 623, 624, 625, 626, 627, 628, 629, 630, 631, 632, 633, 634, 635, 636, 637, 638, 639, 640, 641, 642, 643, 644, 645, 646, 647, 648, 649, 650, 651, 652, 653, 654, 655, 656, 657, 658, 659, 660, 661, 662, 663, 664, 665, 666, 667, 668, 669, 670, 671, 672, 673, 674, 675, 676, 677, 678, 679, 680, 681, 682, 683, 684, 685, 686, 687, 688, 689, 690, 691, 692, 693, 694, 695, 696, 697, 698, 699, 700, 701, 702, 703, 704, 705, 706, 707, 708, 709, 710, 711, 712, 713, 714, 715, 716, 717, 718, 719, 720, 721, 722, 723, 724, 725, 726, 727, 728, 729, 730, 731, 732, 733, 734, 735, 736, 737, 738, 739, 740, 741, 742, 743, 744, 745, 746, 747, 748, 749, 750, 751, 752, 753, 754, 755, 756, 757, 758, 759, 760, 761, 762, 763, 764, 765, 766, 767, 768, 769, 770, 771, 772, 773, 774, 775, 776, 777, 778, 779, 780, 781, 782, 783, 784, 785, 786, 787, 788, 789, 790, 791, 792, 793, 794, 795, 796, 797, 798, 799, 800, 801, 802, 803, 804, 805, 806, 807, 808, 809, 810, 811, 812, 813, 814, 815, 816, 817, 818, 819, 820, 821, 822, 823, 824, 825, 826, 827, 828, 829, 830, 831, 832, 833, 834, 835, 836, 837, 838, 839, 840, 841, 842, 843, 844, 845, 846, 847, 848, 849, 850, 851, 852, 853, 854, 855, 856, 857, 858, 859, 860, 861, 862, 863, 864, 865, 866, 867, 868, 869, 870, 871, 872, 873, 874, 875, 876, 877, 878, 879, 880, 881, 882, 883, 884, 885, 886, 887, 888, 889, 890, 891, 892, 893, 894, 895, 896, 897, 898, 899, 900, 901, 902, 903, 904, 905, 906, 907, 908, 909, 910, 911, 912, 913, 914, 915, 916, 917, 918, 919, 920, 921, 922, 923, 924, 925, 926, 927, 928, 929, 930, 931, 932, 933, 934, 935, 936, 937, 938, 939, 940, 941, 942, 943, 944, 945, 946, 947, 948, 949, 950, 951, 952, 953, 954, 955, 956, 957, 958, 959, 960, 961, 962, 963, 964, 965, 966, 967, 968, 969, 970, 971, 972, 973, 974, 975, 976, 977, 978, 979, 980, 981, 982, 983, 984, 985, 986, 987, 988, 989, 990, 991, 992, 993, 994, 995, 996, 997, 998, 999, 1000



HARVEY T. BRANDT
 COUNTY ENGINEER
 In cooperation with the
 Regional Planning Commission,
 D.K. Christian, Director, Part of
 The Countywide General Plan of
 Los Angeles, California.
 JUNE 1972

W & W MGMT. REVISION NO.	204-197
--------------------------	---------

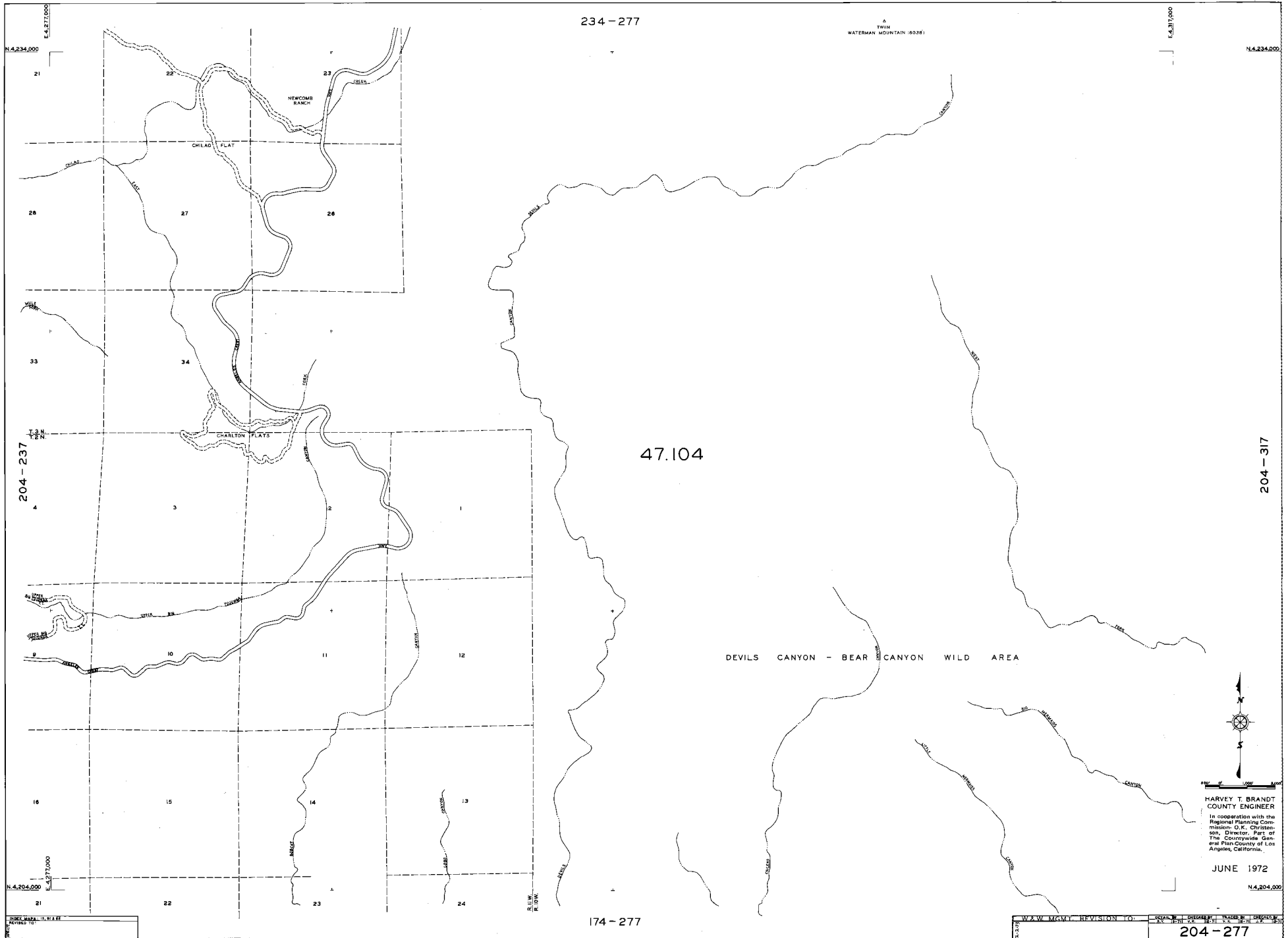


HARVEY T. BRANDT
 COUNTY ENGINEER
 In cooperation with the
 Regional Planning Com-
 missioner, O. K. Christen-
 sen, Director, Part of
 The Countywide Gen-
 eral Plan-County of Los
 Angeles, California.

JUNE 1972

NO.	BY	REVISION	DATE
1	W. P. W. MCM	REVISED	06/1972

204-237



234-277

A
TWIN
WATERMAN MOUNTAIN (3038)

47.104

DEVILS CANYON - BEAR CANYON WILD AREA

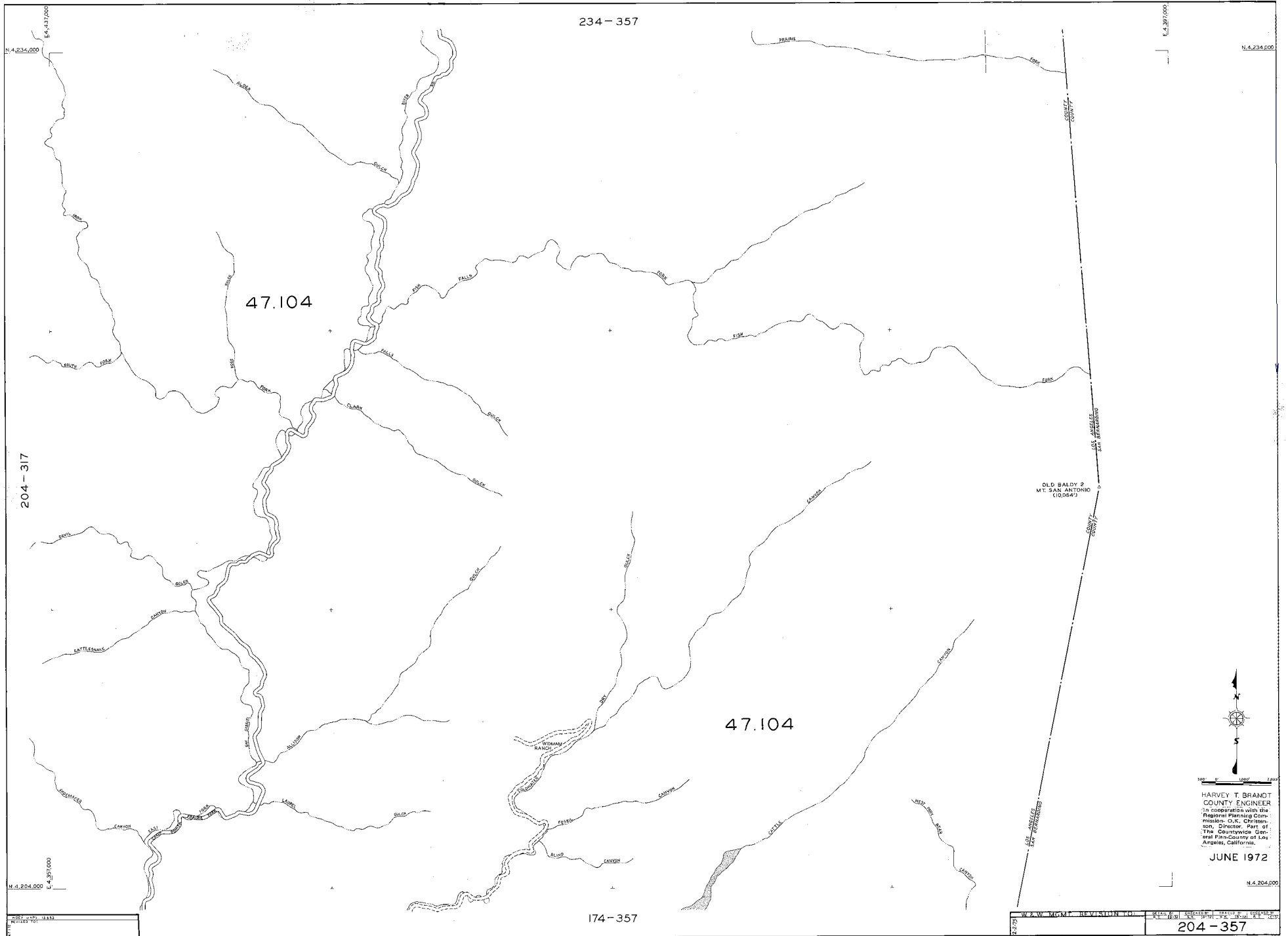
174-277

HARVEY T. BRANDT
COUNTY ENGINEER
In cooperation with the
Regional Planning Commission,
Director, Part of the
Countywide General Plan, County of Los
Angeles, California.

JUNE 1972

204-277

204-317



234-357

47.104

204-317

47.104

174-357

OLD BALDY 2
MT. SAN ANTONIO
(10,064')

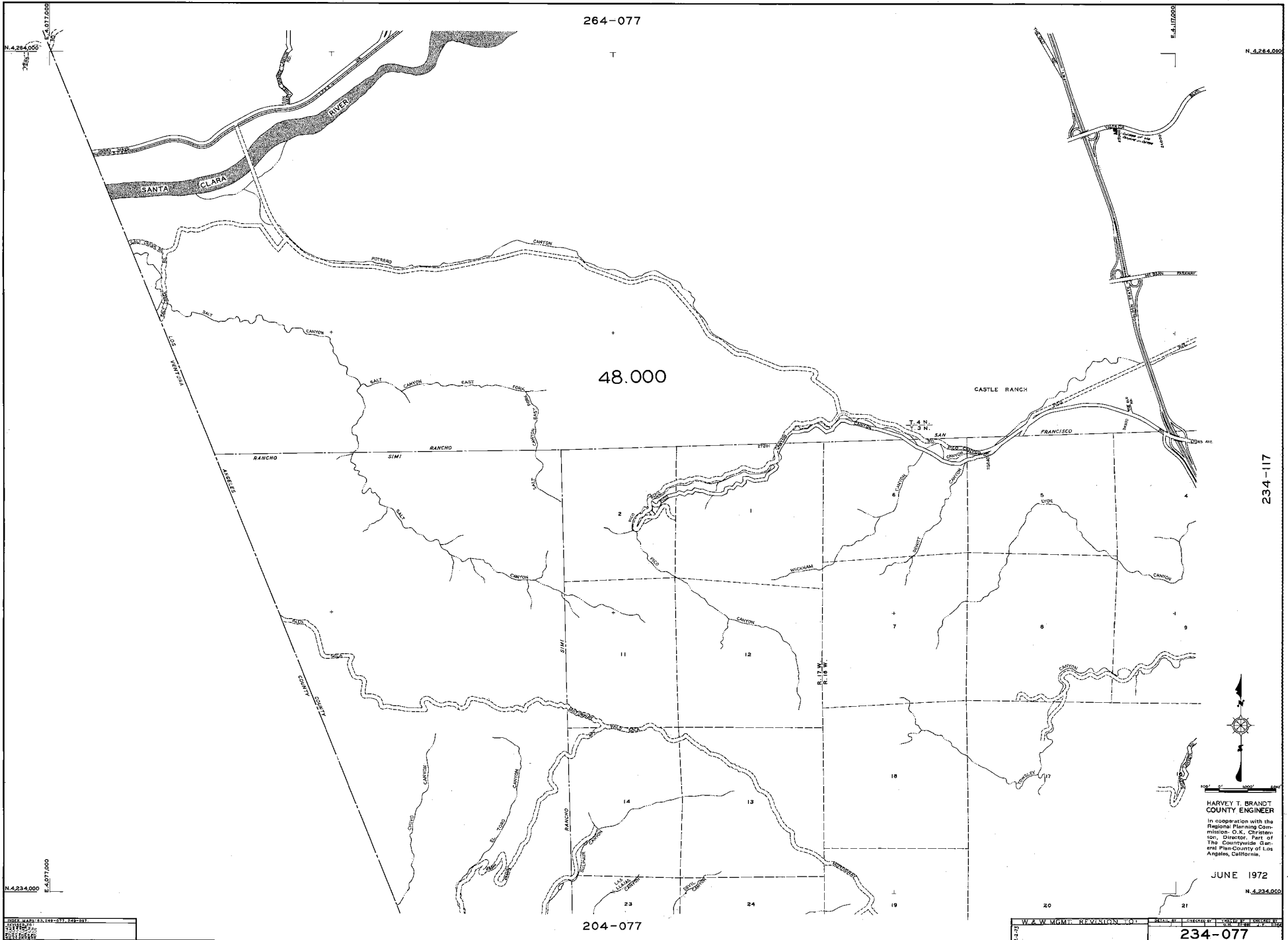
WICKHAM RANCH



HARVEY T. BRANDT
COUNTY ENGINEER
In cooperation with the
Regional Planning Commission - G.L. Christenson, Director, Part of
The Countywide General Plan - County of Los Angeles, California.

JUNE 1972

204-357



264-077

48.000

204-077

234-117



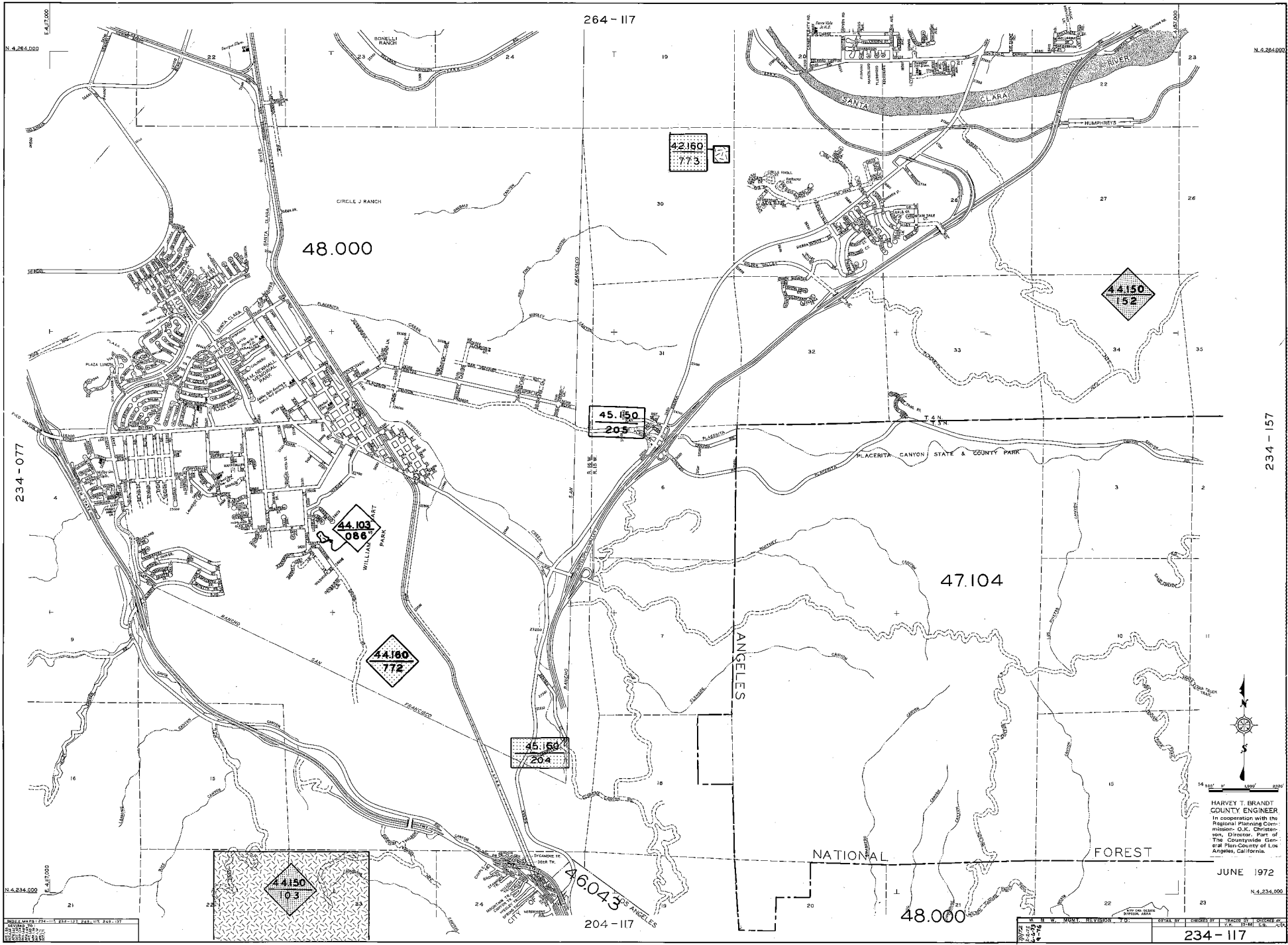
HARVEY T. BRANDT
COUNTY ENGINEER
In cooperation with the
Regional Planning Commission
O.K. Christenson, Director, Part of
The Countywide General Plan-County of Los
Angeles, California.

JUNE 1972

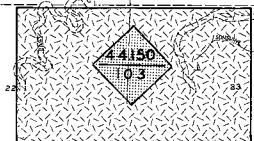
N. 4,234,000

W & W M&M REVISION 001	DATE: 06/1972	BY: [Signature]
234-077		

INDEX MAPS FOR 264-077, 204-077
264-077
204-077
234-077



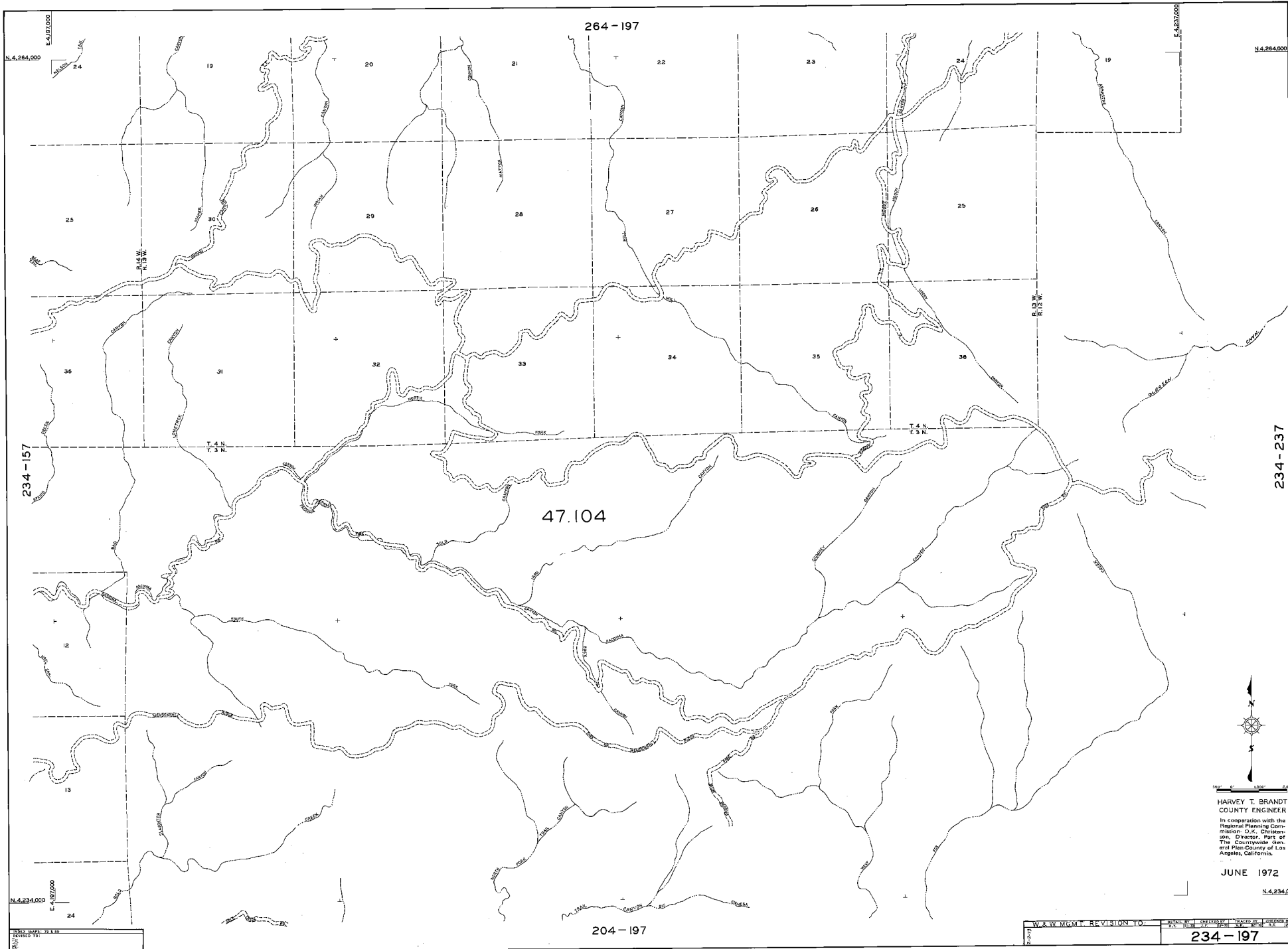
100' = 1" (1:12500)
 1:12500
 100' = 1" (1:12500)
 1:12500



HARVEY T. BRANDT
 COUNTY ENGINEER
 In cooperation with the
 Regional Planning Commission,
 Director, Part of
 The Countywide General
 Plan of Los Angeles, California.

JUNE 1972

234 - 117



264 - 197

47.104

204 - 197

234 - 237

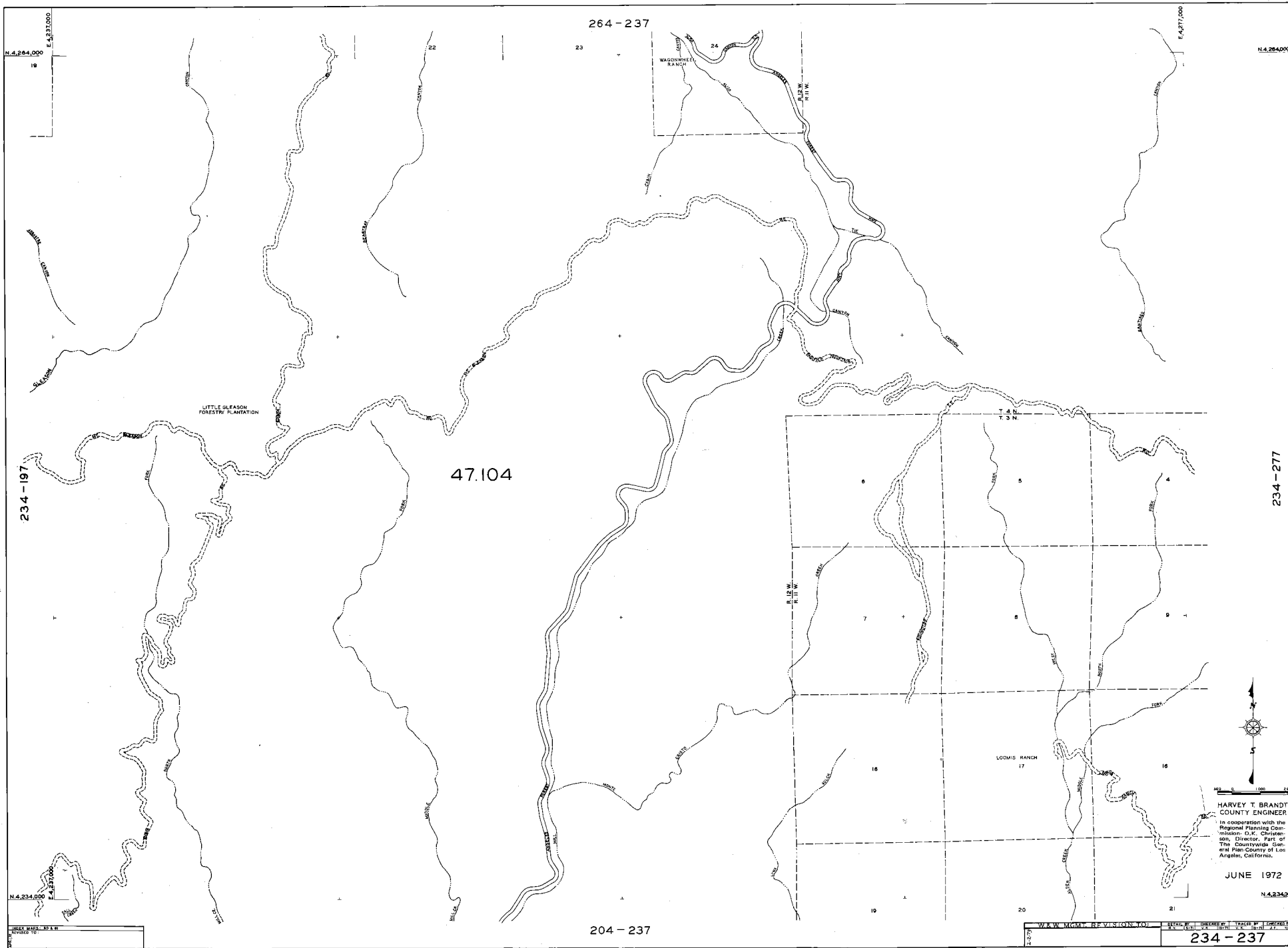
HARVEY T. BRANDT
 COUNTY ENGINEER
 In cooperation with the
 Regional Planning Commission,
 O.K. Christensen, Director, Part of
 The Countywide General Plan, County of Los
 Angeles, California.

JUNE 1972

N. 4,234,000

W. 1/4	REVISED TO	DATE	BY

234 - 197



N. 4,264,000
E. 4,537,000

234-197

N. 4,234,000
E. 4,537,000

264-237

N. 4,264,000

E. 4,277,000

47.104

234-277

204-237

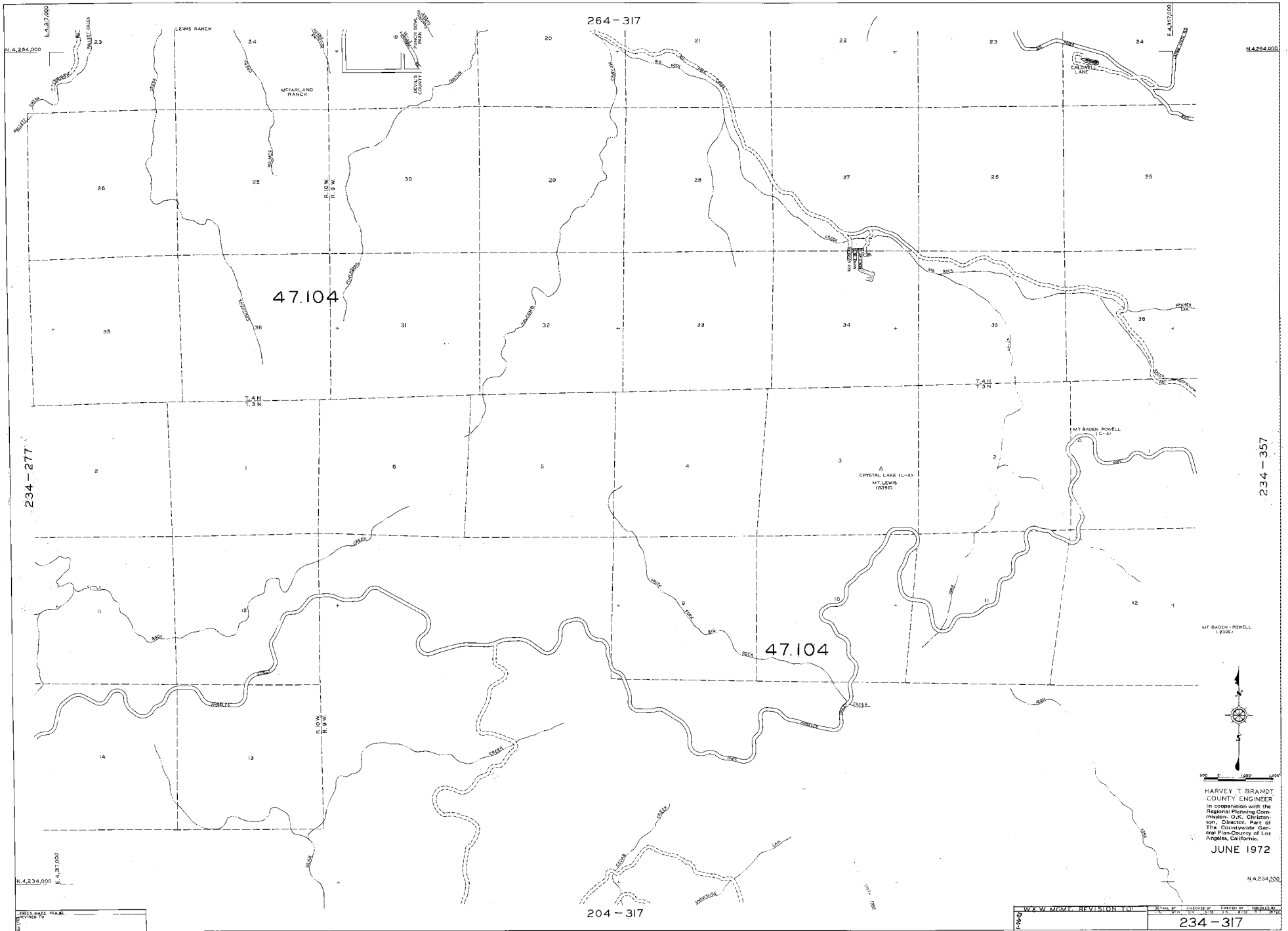
N. 4,234,000

HARVEY T. BRANDT
COUNTY ENGINEER
In cooperation with the
Regional Planning Com-
mission, Director, Part of
The Countywide Gen-
eral Plan, County of Los
Angeles, California.

JUNE 1972

234-237





264-317

47.104

47.104

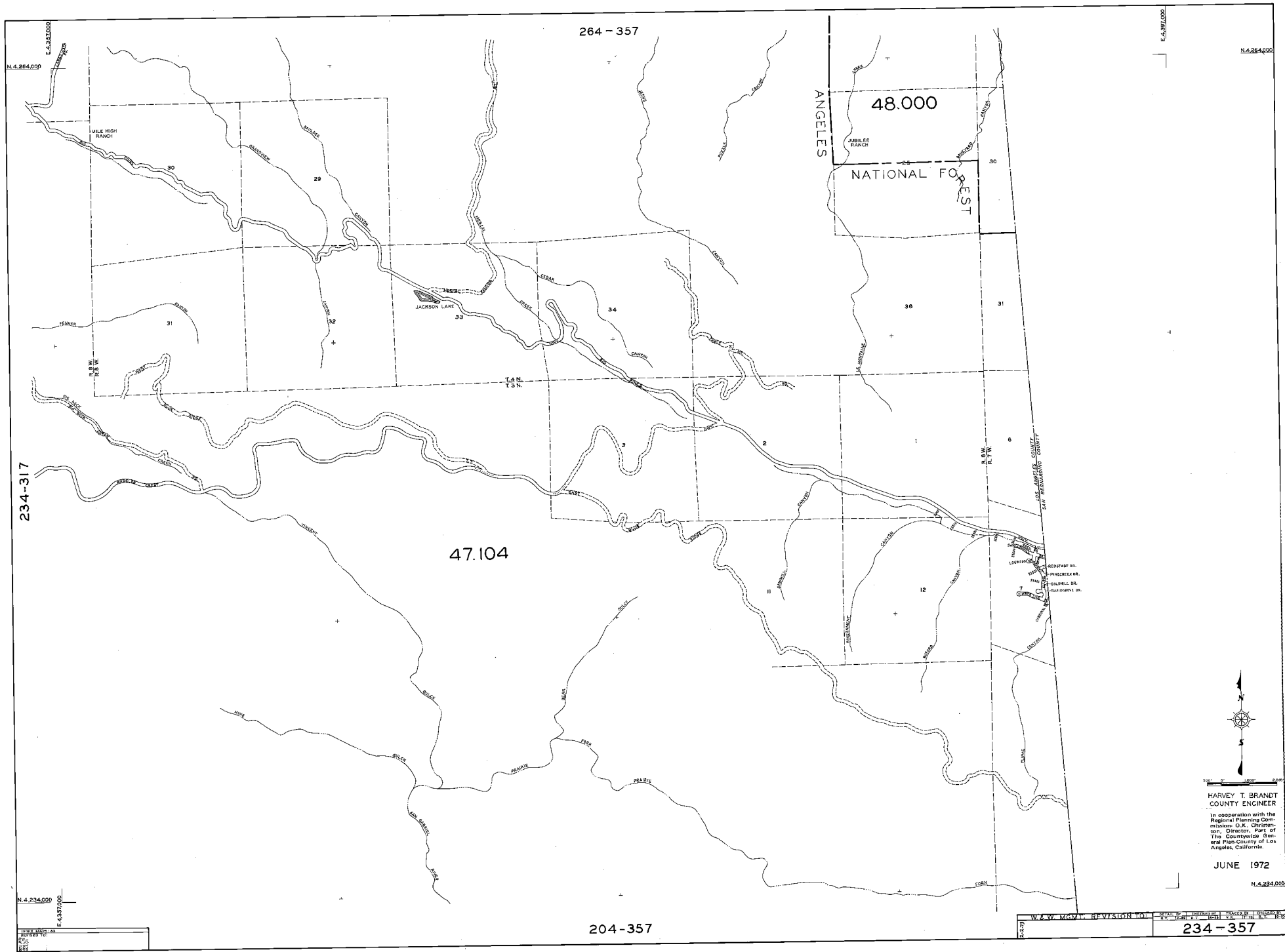
204-317

234-357

HARVEY T BRANDY
 COUNTY ENGINEER
 in cooperation with the
 Regional Planning Com-
 mission, O. C. Christen-
 son, Director, Part of
 the Countywide Gen-
 eral Plan-County of Los
 Angeles, California.

JUNE 1972

DATE	BY	REVISION
234-317		



HARVEY T. BRANDT
COUNTY ENGINEER
In cooperation with the
Regional Planning Commission, Director, City of
The Countywide General Plan, County of Los Angeles, California.

JUNE 1972

N. 4, 234, 000

DATE	BY	REVISION	NO.
1972	H.T.B.	1	1

234-357

294 - 037



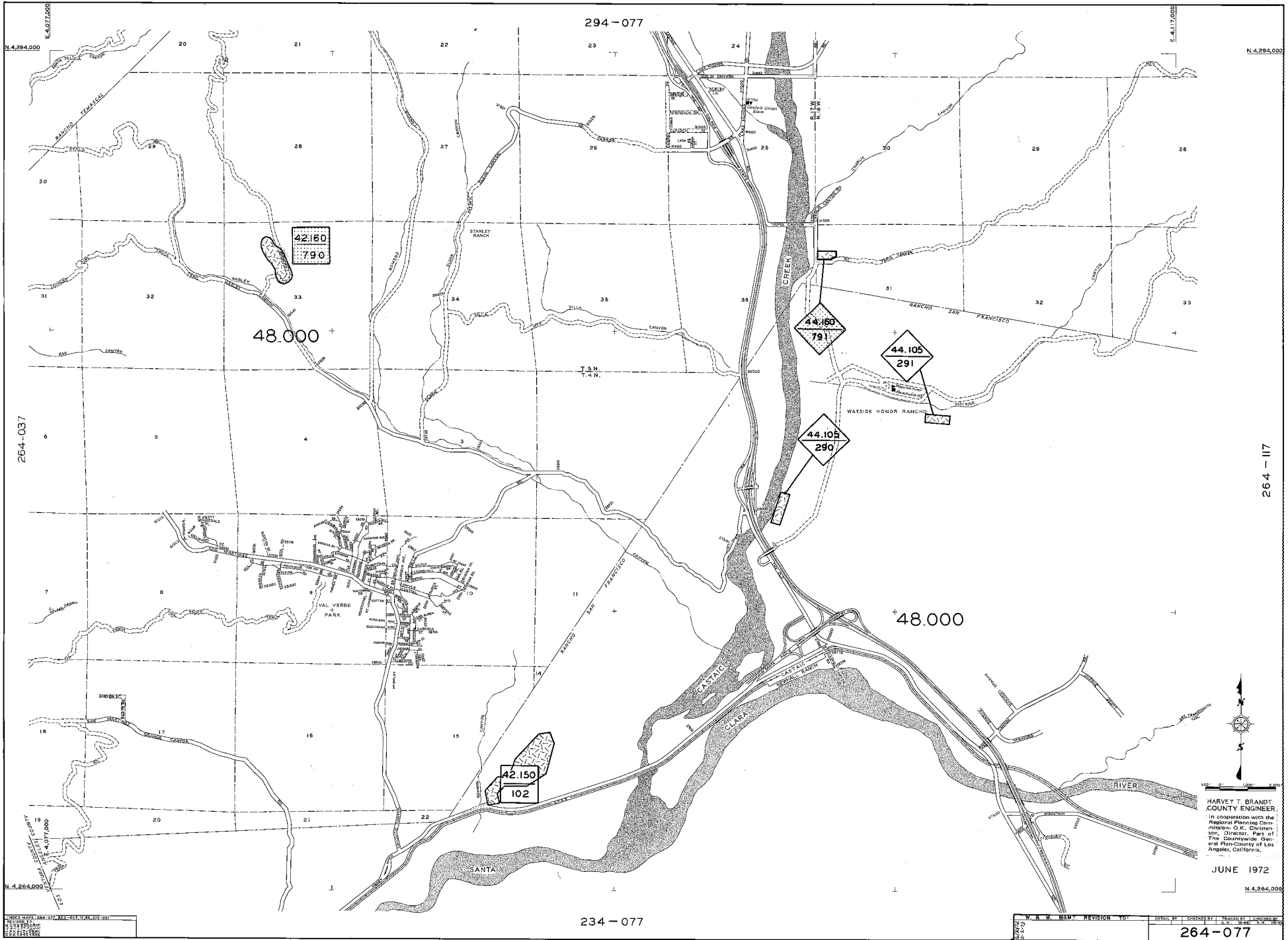
264-077

HARVEY T. BRANDT
COUNTY ENGINEER

BRANDT SAN FRANCISCO
 in cooperation with the
 Regional Planning Com-
 missioners O.K. Christoph-
 ers, Director, Part of
 The Countywide Gen-
 eral Plan County of Los
 Angeles, California.

JUNE 1972

W. & W. MGMT. REVISION TO:	DATE:	BY:	CHECKED BY:
264-037			



SHEET NO. 294-077
 DATE: 6/1/72
 SCALE: AS SHOWN
 DRAWN BY: [Name]
 CHECKED BY: [Name]
 APPROVED BY: [Name]

W. A. W. MCM REVISION TO: []
 DRAWN BY: []
 CHECKED BY: []
 APPROVED BY: []
 DATE: 6/1/72
 SHEET NO. 294-077

N. 4,294,000

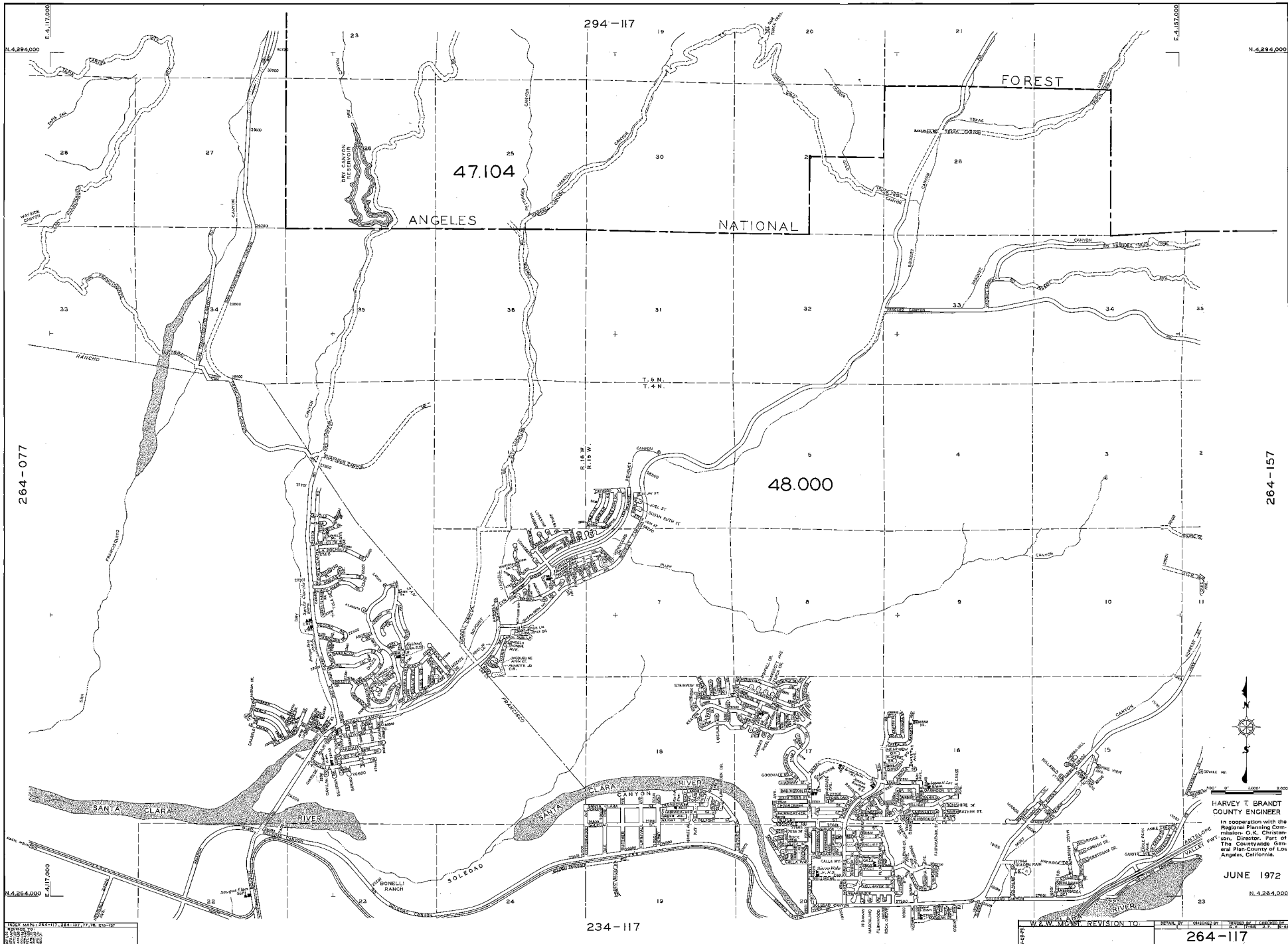
E. 4,117,000

264-037

N. 4,264,000

E. 4,377,000

264-077

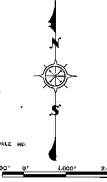


264-077

264-157

NO. 1000000
E. 4,117,000
N. 4,294,000

E. 4,117,000
N. 4,294,000



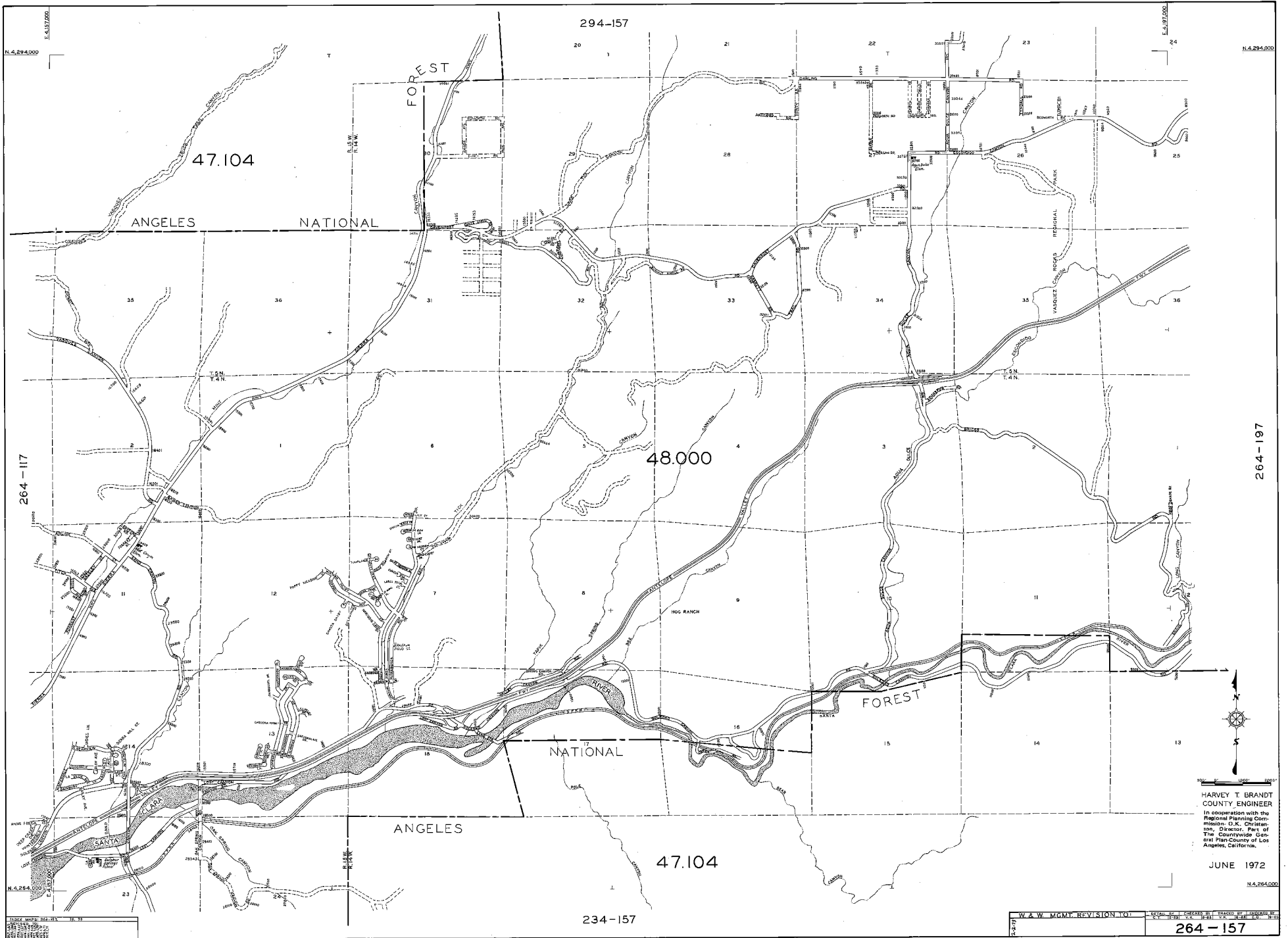
HARVEY T. BRANDT
COUNTY ENGINEER
In cooperation with the
Regional Planning Commission,
G. K. Christensen, Director, Part of
The Countywide General Plan-County of Los
Angeles, California.

JUNE 1972

N. 4,284,000

234-117

W.A.V. MAP REVISION TO PLAN OF CHICAGO BY W.A.V. ENGINEERS
264-117

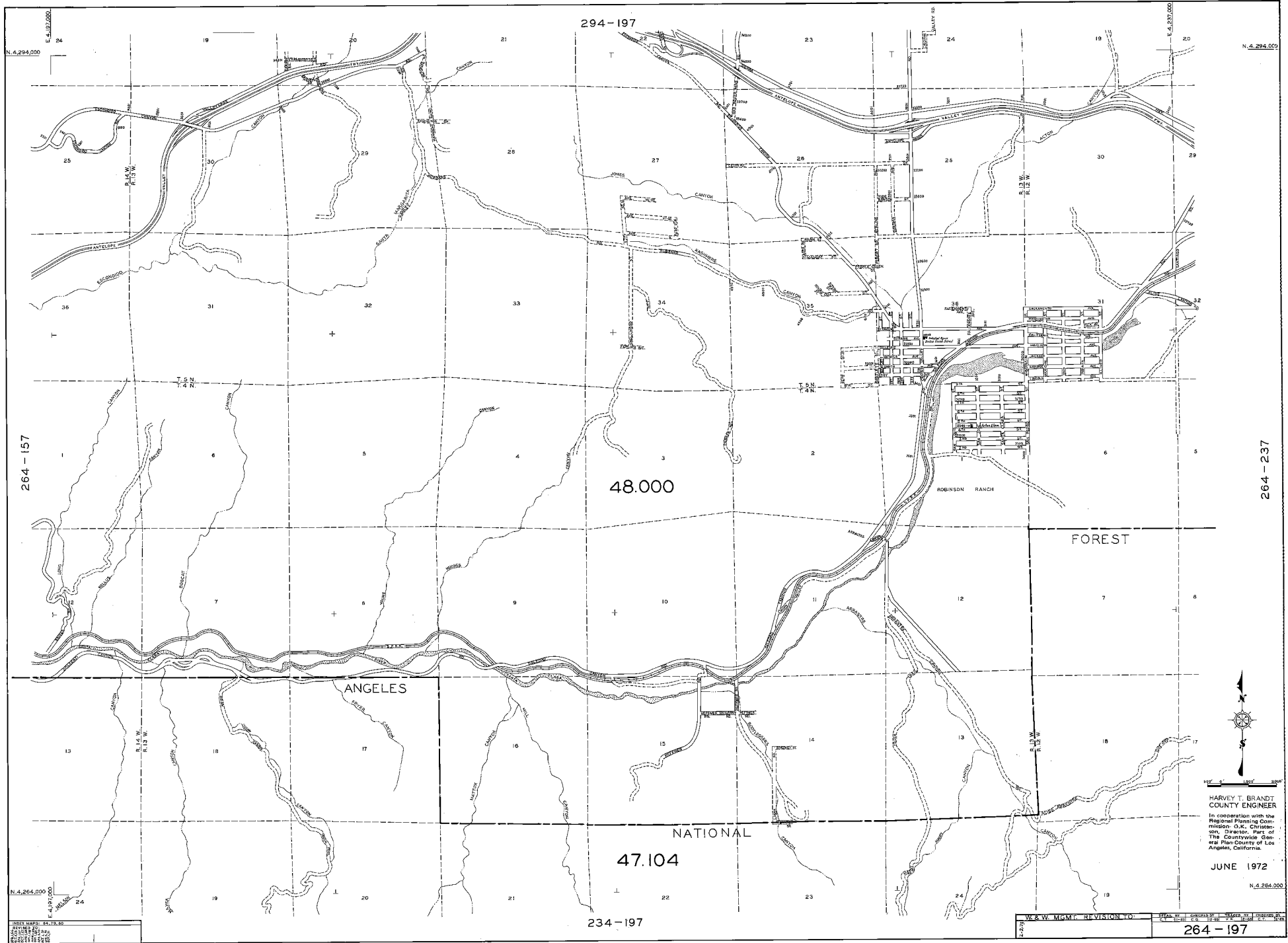


HARVEY T. BRANDT
 COUNTY ENGINEER
 In cooperation with the
 Regional Planning Commission, D.K. Christensen, Director, Part of
 The Countywide General Plan County of Los Angeles, California.

JUNE 1972

N. 4,264,000

W & W MGMT. REVISION TO	DATE	BY	REASON
			264-157



294-197

264-157

264-237

48.000

ANGELES

FOREST

ROBINSON RANCH

NATIONAL

47.104

234-197



HARVEY T. BRANDT
COUNTY ENGINEER

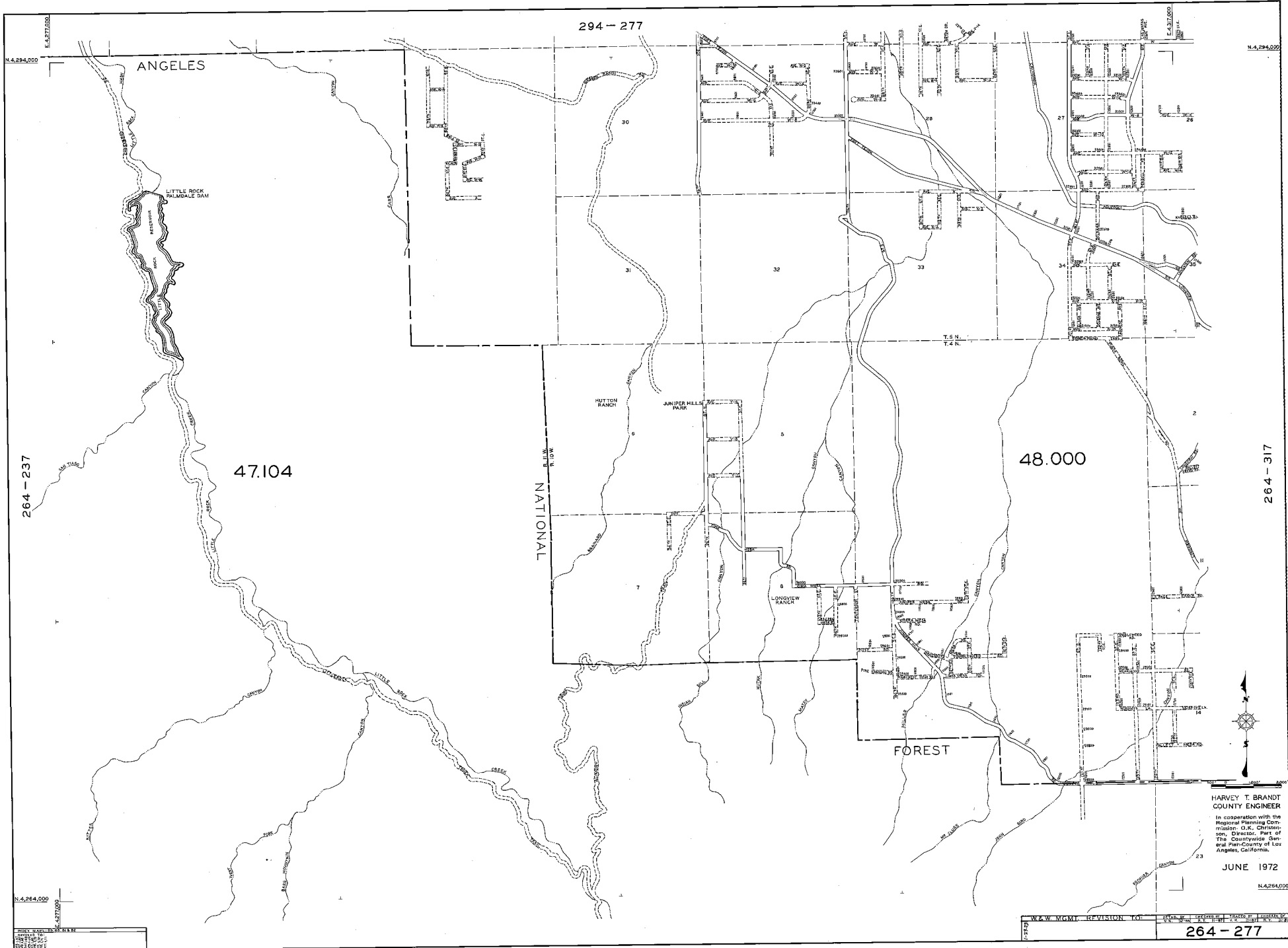
In cooperation with the
Regional Planning Commission,
O.K. Christenson, Director, Part of
The County's General Plan-County of Los
Angeles, California.

JUNE 1972

N. 4, 264, 000

DATE MADE	12-13-62
BY	H.T.B.
REVISION	1-1-63
BY	H.T.B.
REVISION	1-1-63

W & W M&M	REVISION TO	264-197
-----------	-------------	---------



264 - 237

294 - 277

N. 4,284,000

ANGELES

LITTLE ROCK WALSDALE DAM

47.104

NATIONAL

HUTTON RANCH

JUNIPER HILLS PARK

32

48.000

FOREST

264 - 317

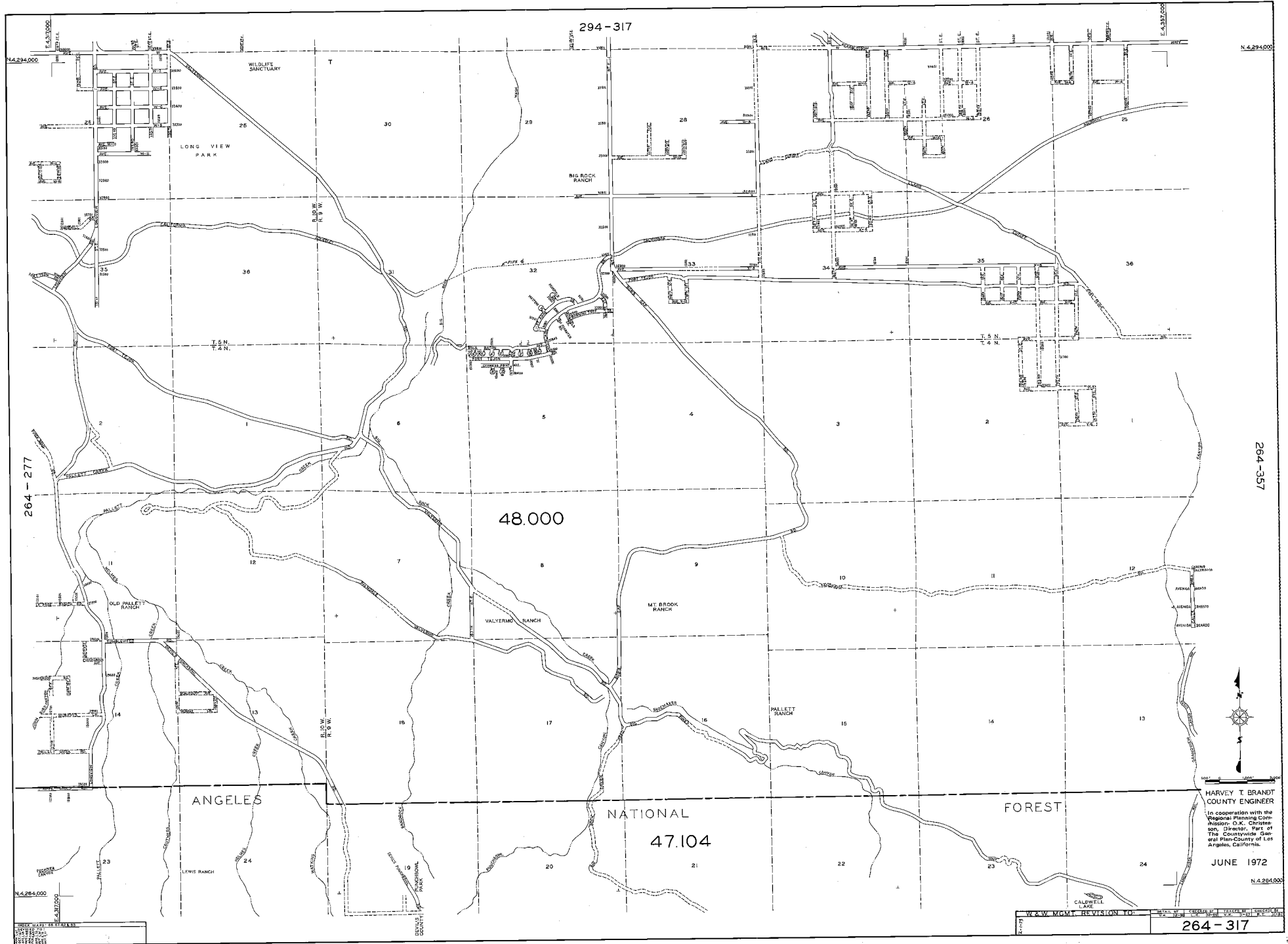
HARVEY T. BRANDT
COUNTY ENGINEER

In cooperation with the
Regional Planning Com-
mission, G. K. Christen-
son, Director, Part of
The Countywide Gen-
eral Plan-County of Los
Angeles, California.

JUNE 1972

N. 4,284,000

WP.W. MGMT. REVISION TO: 264 - 277



264-357

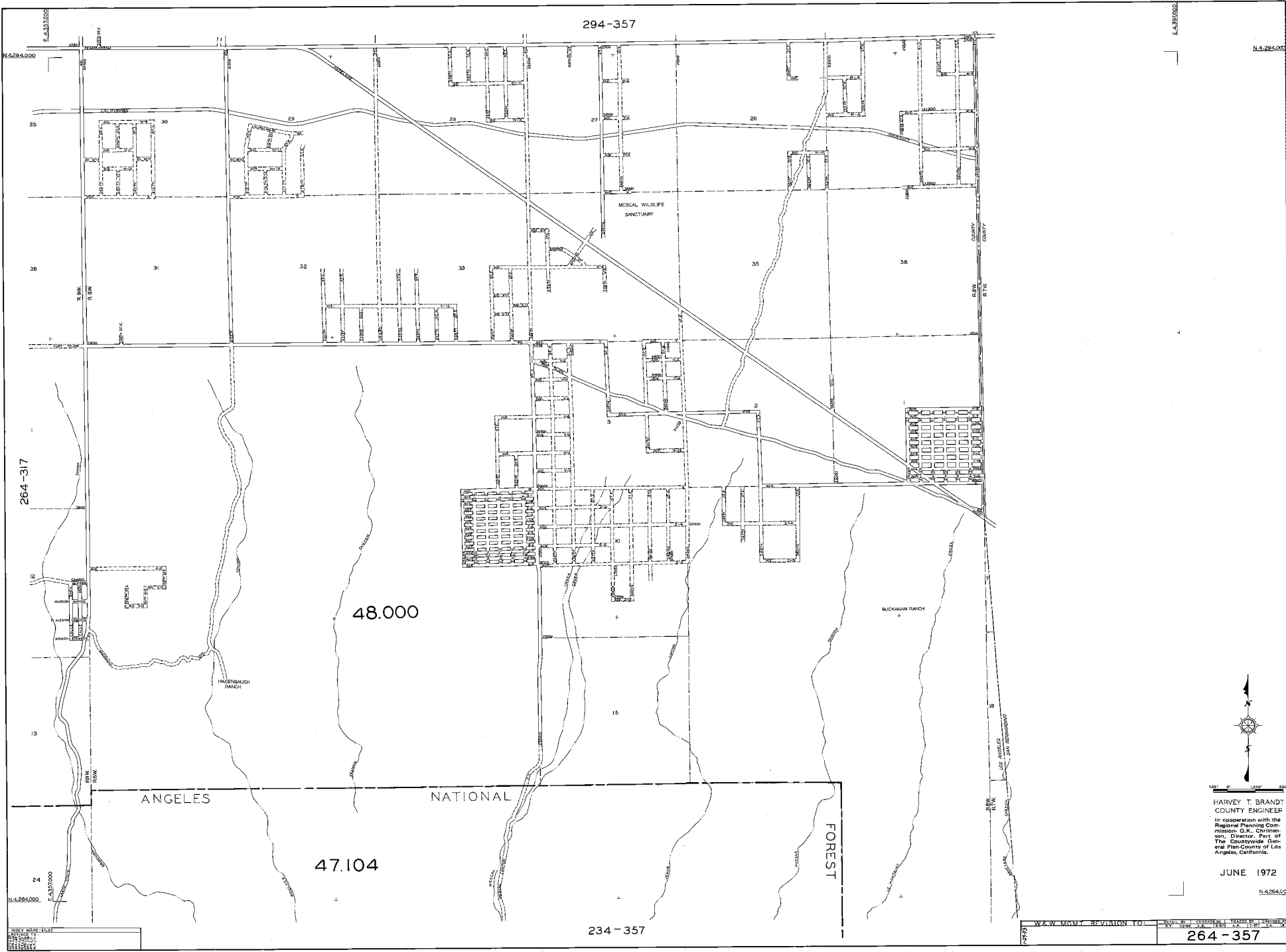


HARVEY T. BRANDT
 COUNTY ENGINEER
 In cooperation with the
 Regional Planning Commission, O.K. Christenson, Director, Plans of
 The Countywide General Plan-County of Los Angeles, California.

JUNE 1972

N 4 28 4 000

W. W. H. M. M. REVISION NO. 1
 264-317



264-317

294-357

48.000

47.104

234-357

ANGELES

NATIONAL

FOREST

MESCAL WILDLIFE
SANCTUARY

BUCKANAN RANCH

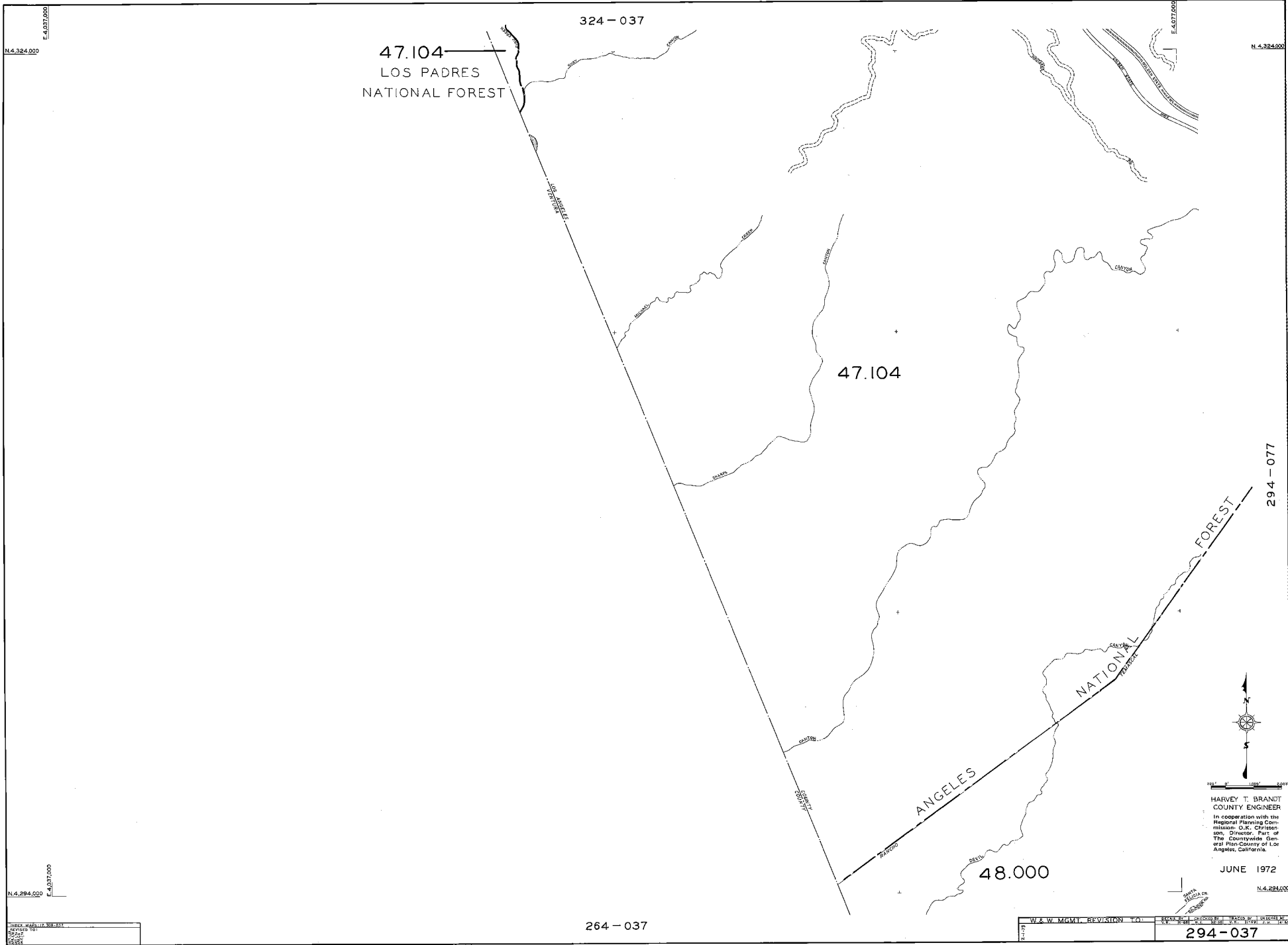
HAGENBACH
RANCH



HARVEY T. BRANDT
COUNTY ENGINEER
In cooperation with the
Regional Planning
Commission, O.K. Christen-
son, Director, Part of
The Countywide General
Plan of Los Angeles, California.

JUNE 1972

W.A.W. NGUYEN	REVISION TO:	NO. 264-357	DATE: 6-1-72
		264-357	



47.104
LOS PADRES
NATIONAL FOREST

324-037

47.104

ANGELES

NATIONAL FOREST

48.000

294-077

264-037

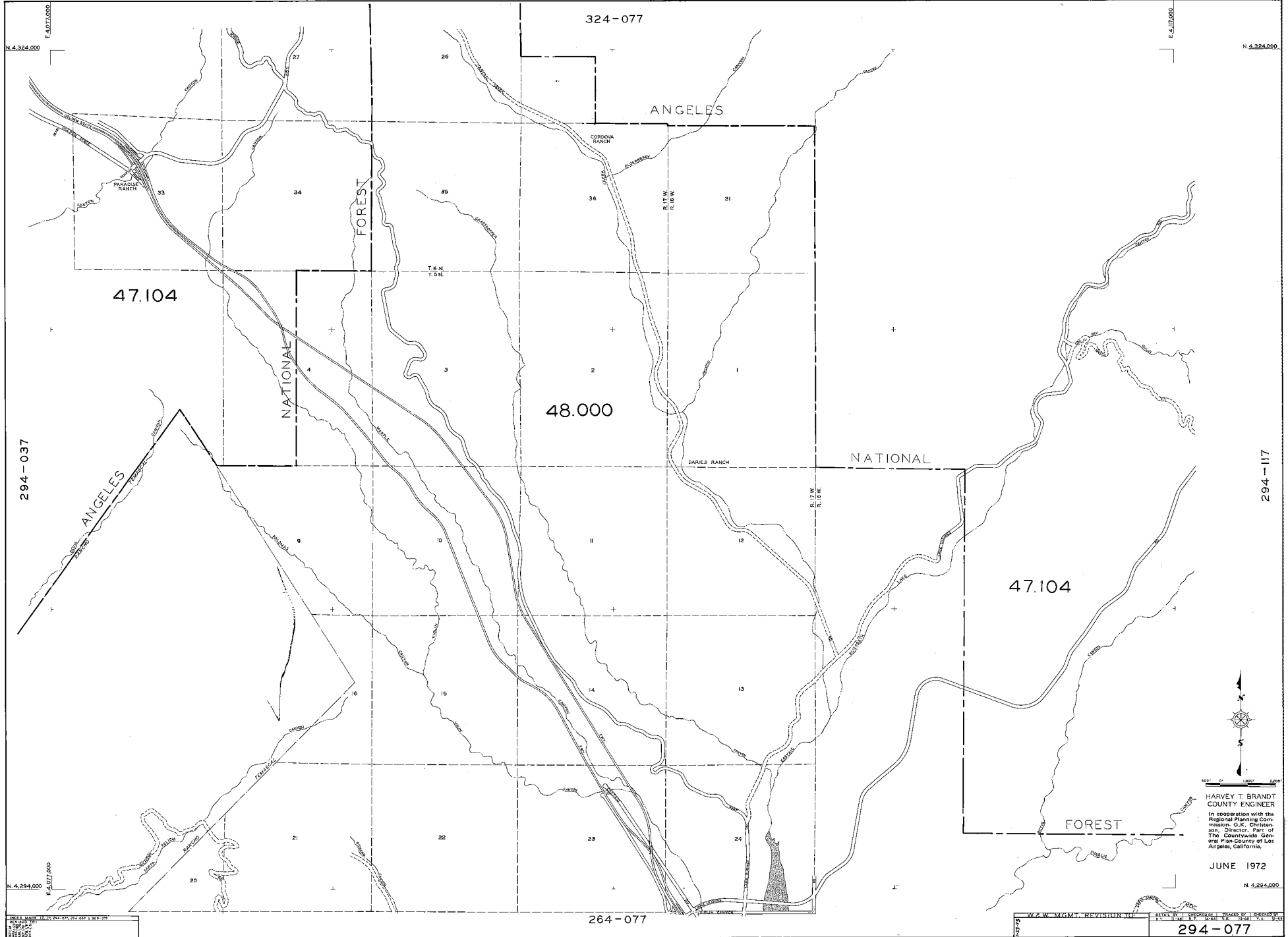


HARVEY T. BRANDT
COUNTY ENGINEER
In cooperation with the
Regional Planning Commission,
Director, Paul of
The Countywide General Plan
County of Los Angeles, California.

JUNE 1972

AREA MAPS 11 38 331
DATE
SCALE
REVISION

W & W MGMT. REVISION NO.	REVISION NO.	DATE	BY
			294-037

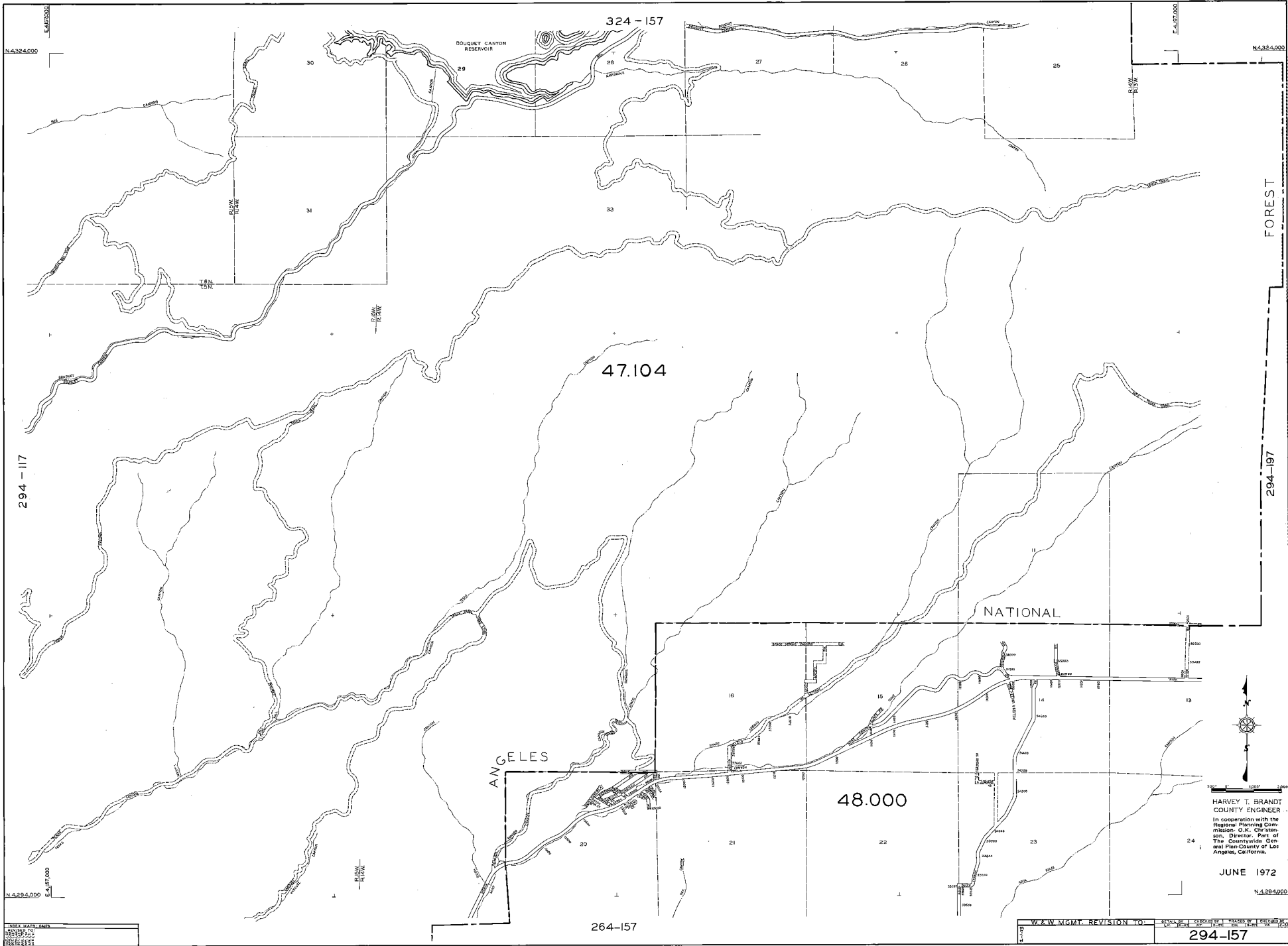


HARVEY T. BRANDT
 COUNTY ENGINEER
 In cooperation with the
 Regional Planning Com-
 mission: O.K. Christen-
 son, Director, Part of
 The Countywide Gen-
 eral Plan-County of Los
 Angeles, California.

JUNE 1972

N. 4,294,000

W. W. WIGMUT, REVISION 10
 294-077

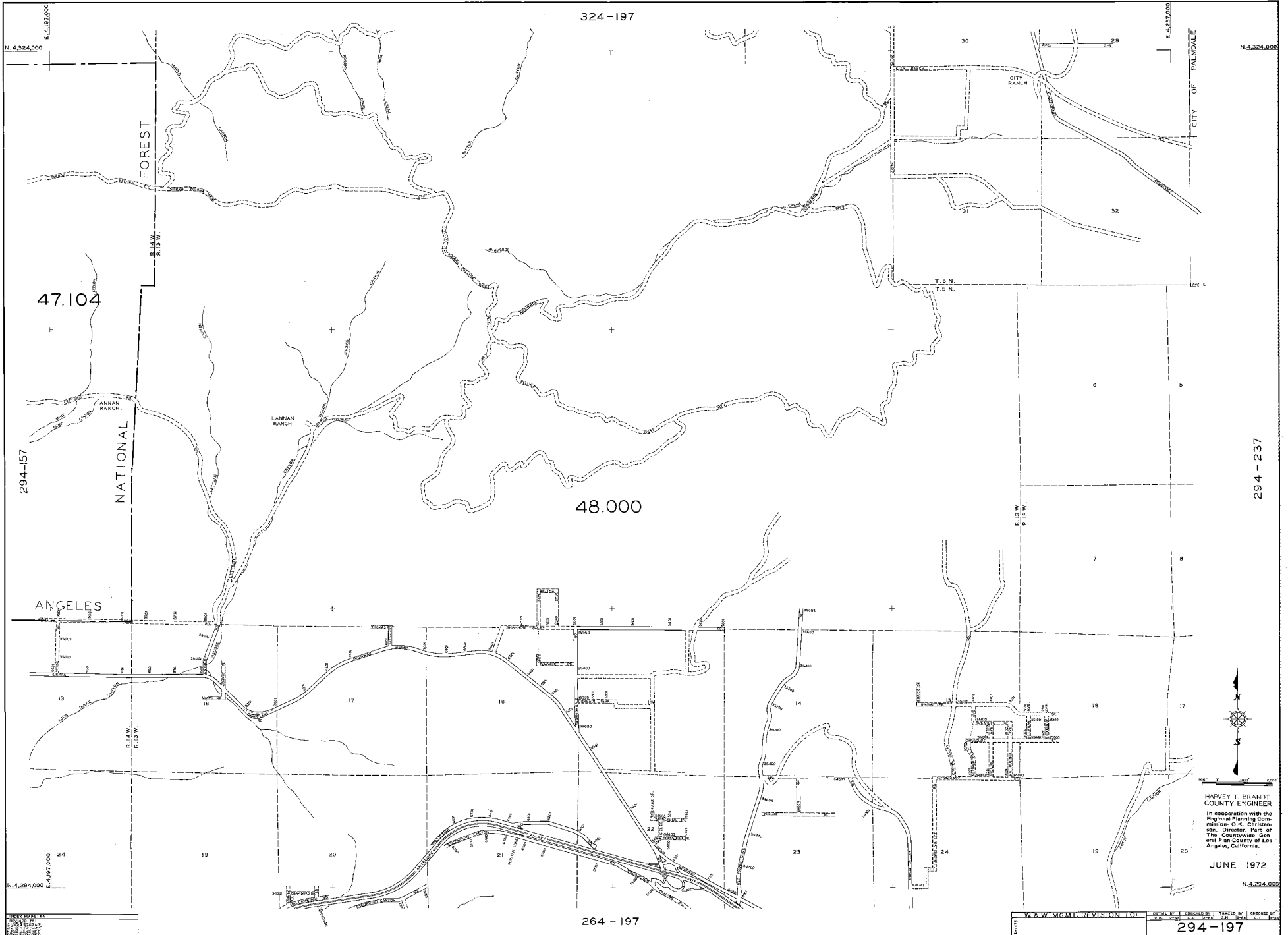


SHEET NO. 1
 PROJECT NO. 1
 DATE 6/72

W & W MGMT. REVISION TO
 SHEET NO. 1
 PROJECT NO. 1
 DATE 6/72
294-157

HARVEY T. BRANDT
 COUNTY ENGINEER
 In cooperation with the
 Regional Planning Commission,
 Director, Part of
 The Countywide General Plan
 County of Los Angeles, California.

JUNE 1972



HARVEY T. BRANDT
 COUNTY ENGINEER
 In cooperation with the
 Regional Planning Com-
 missioner O.K. Christen-
 son, Director, Part of
 the Countywide General
 Plan, County of Los
 Angeles, California.

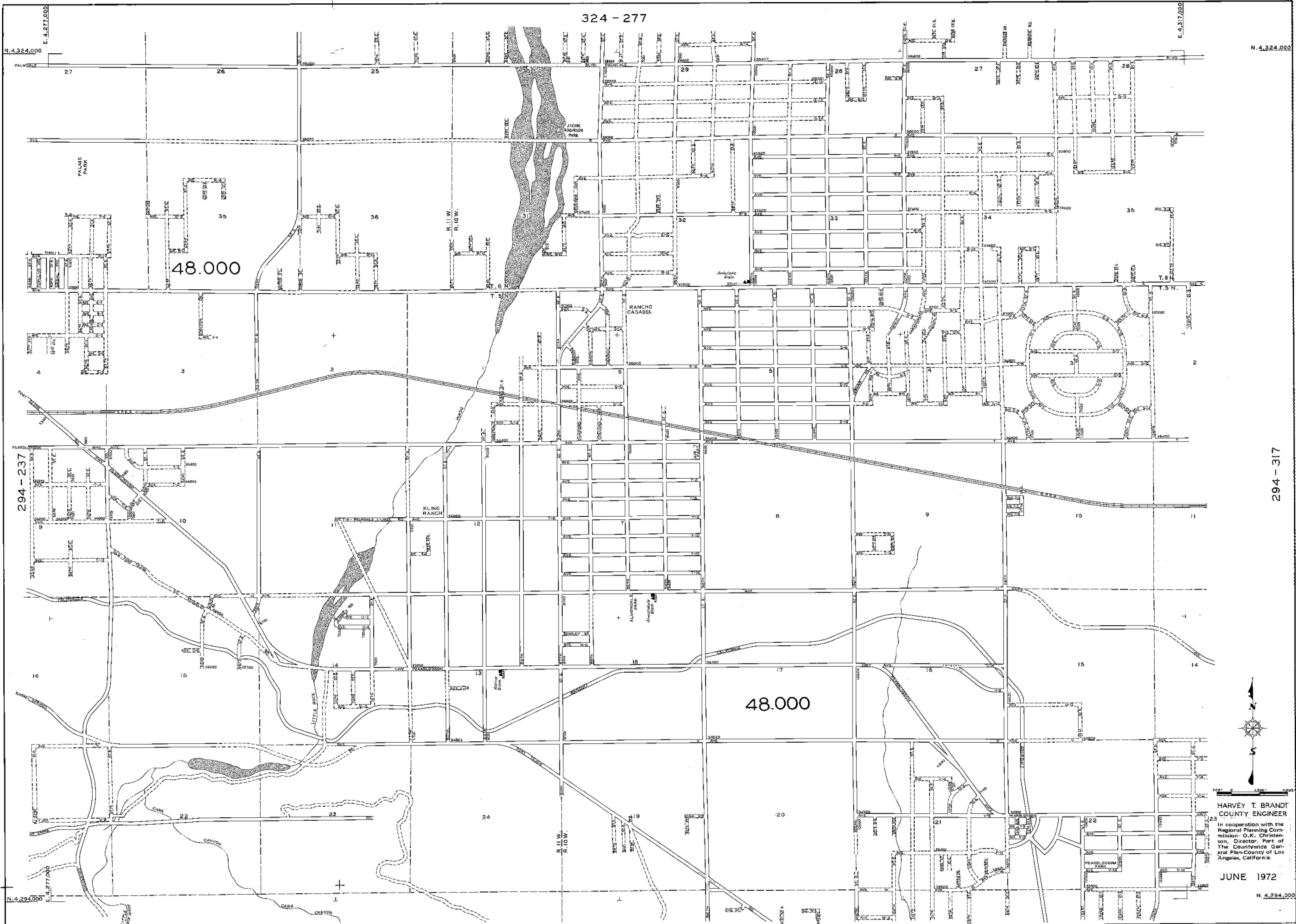
JUNE 1972

W.A.W. MGMT. REVISION TO: 294-197
 294-197

Palmdale

Littlerock

324 - 277



N. 4,324,000

294 - 237

294 - 317

48.000

264 - 277

HARVEY T. BRANDT
COUNTY ENGINEER

In cooperation with the
Regional Planning Commission
O.K. Christensen, Director, Part of
The Countywide General Plan-County of Los
Angeles, California.

JUNE 1972

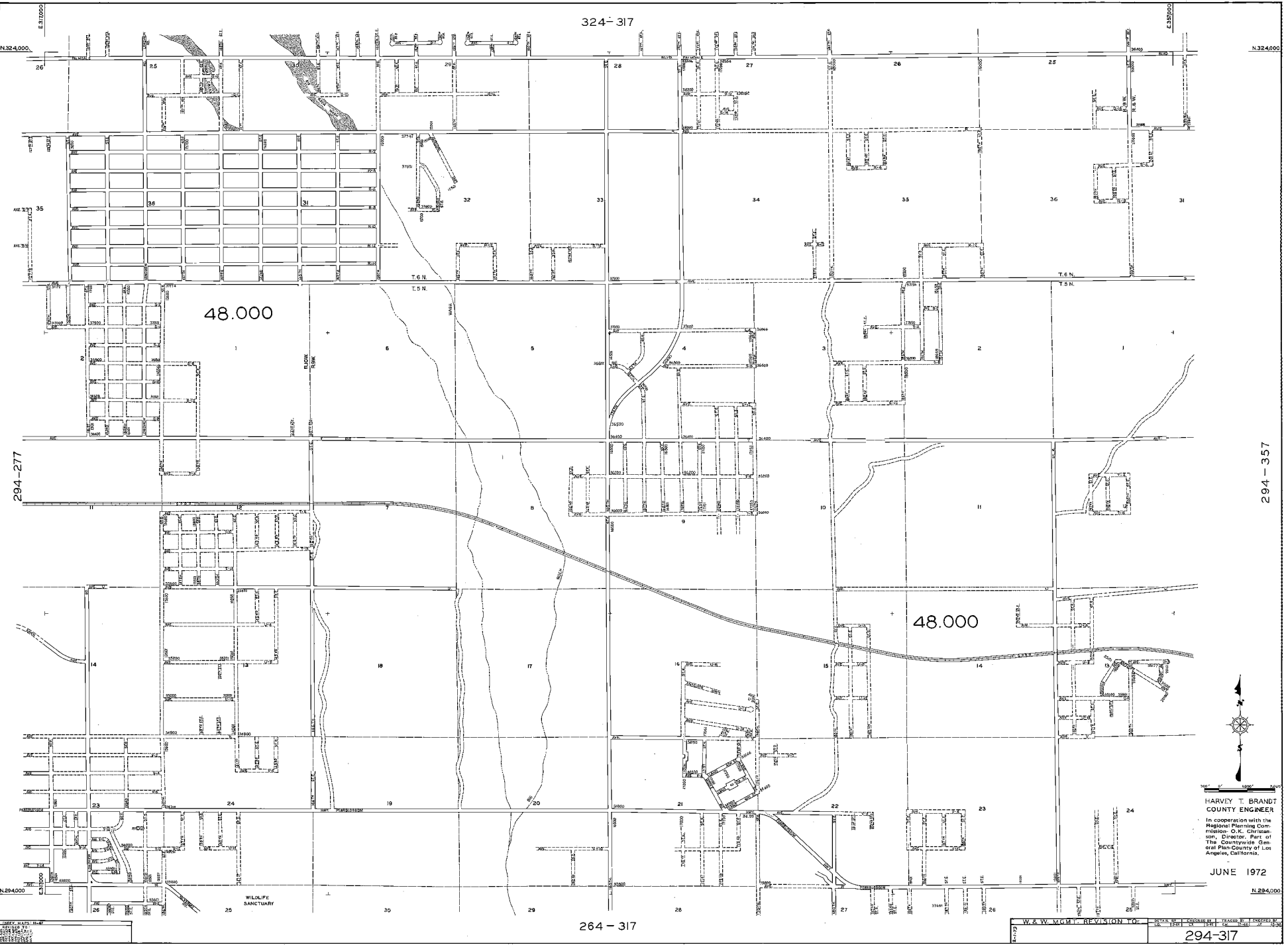
N. 4,294,000

W. W. MOYER - REVISION TO

294 - 277



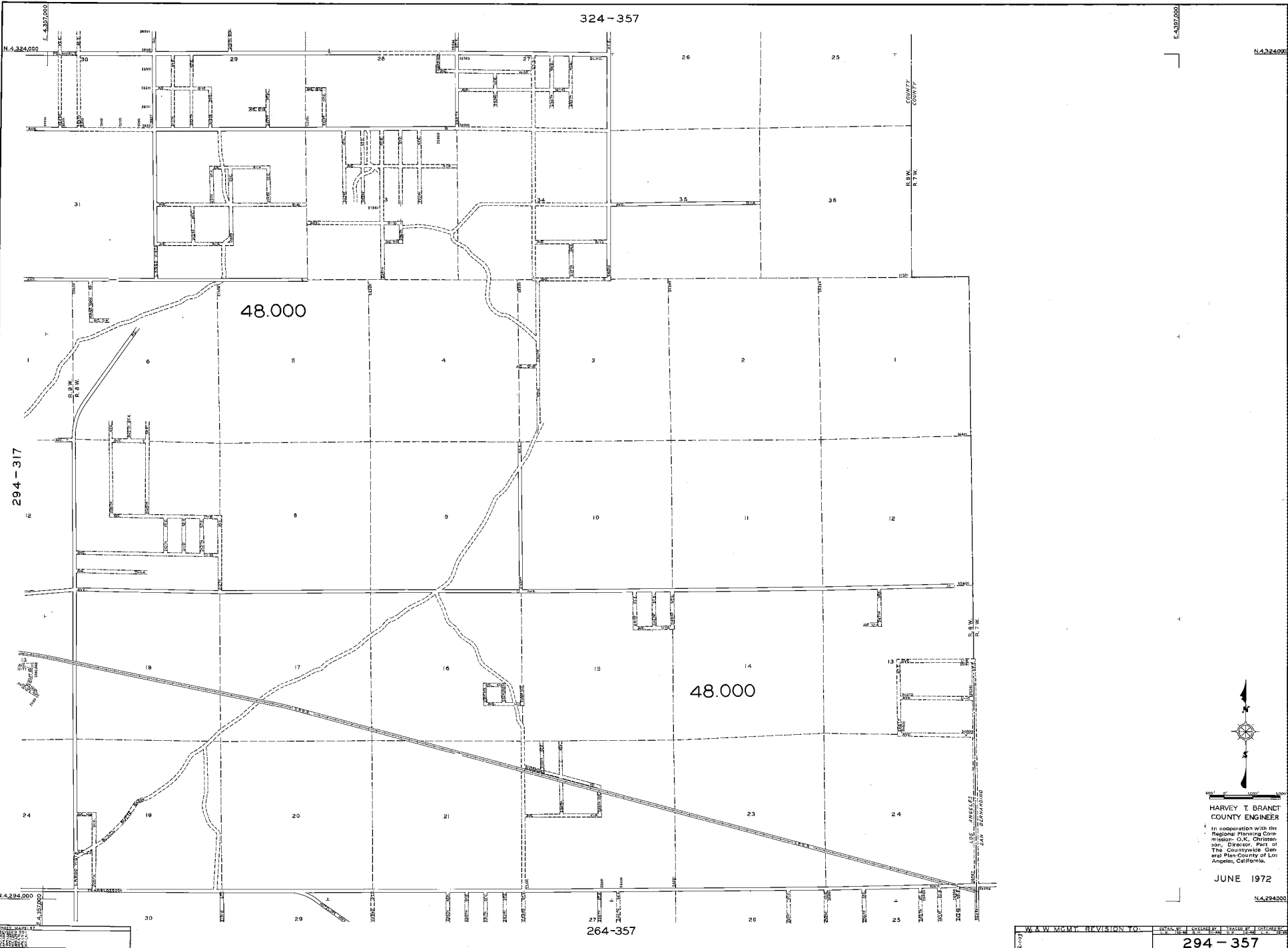
Littlerock



HARVEY T. BRANDT
 COUNTY ENGINEER
 In cooperation with the
 Regional Planning Commission, O.K. Christensen, Director, Part of
 The Countywide General Plan, County of Los Angeles, California.

JUNE 1972

W & W MGMT. REVISION TO:	294-317
--------------------------	---------



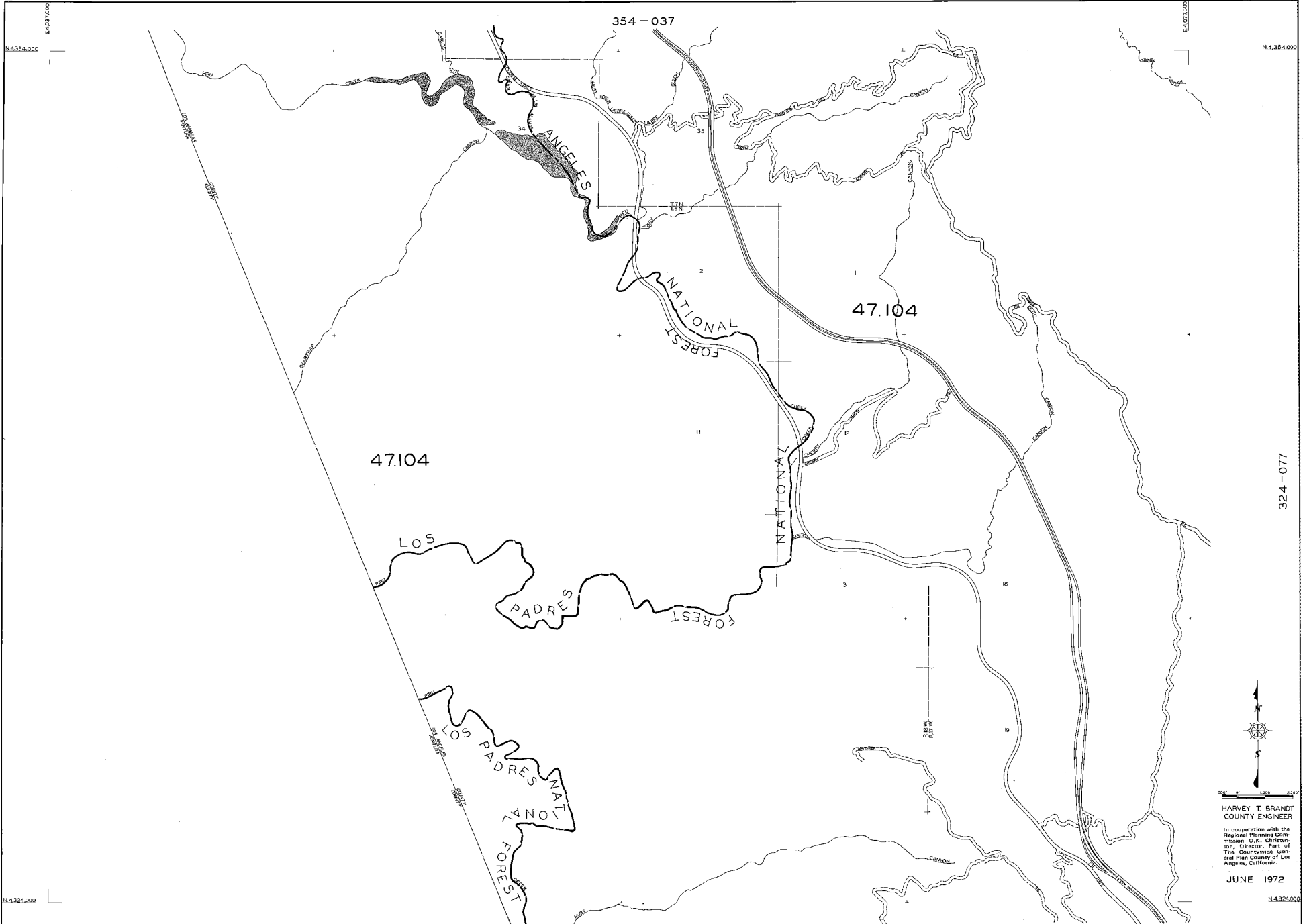
HARVEY T. BRANDT
 COUNTY ENGINEER
 In cooperation with the
 Regional Planning Com-
 mission, S.K. Christen-
 son, Director, Part of
 The Countywide Gen-
 eral Plan, County of Los
 Angeles, California.

JUNE 1972

N. 4,294,000

W & W MGMT	REVISION TO:	DATE	BY	APP'D BY

294-357



294-037
 294-037
 294-037

W & W MCM REVISION TO
 324-037

N 4,354,000

N 4,354,000

N 4,324,000

N 4,324,000

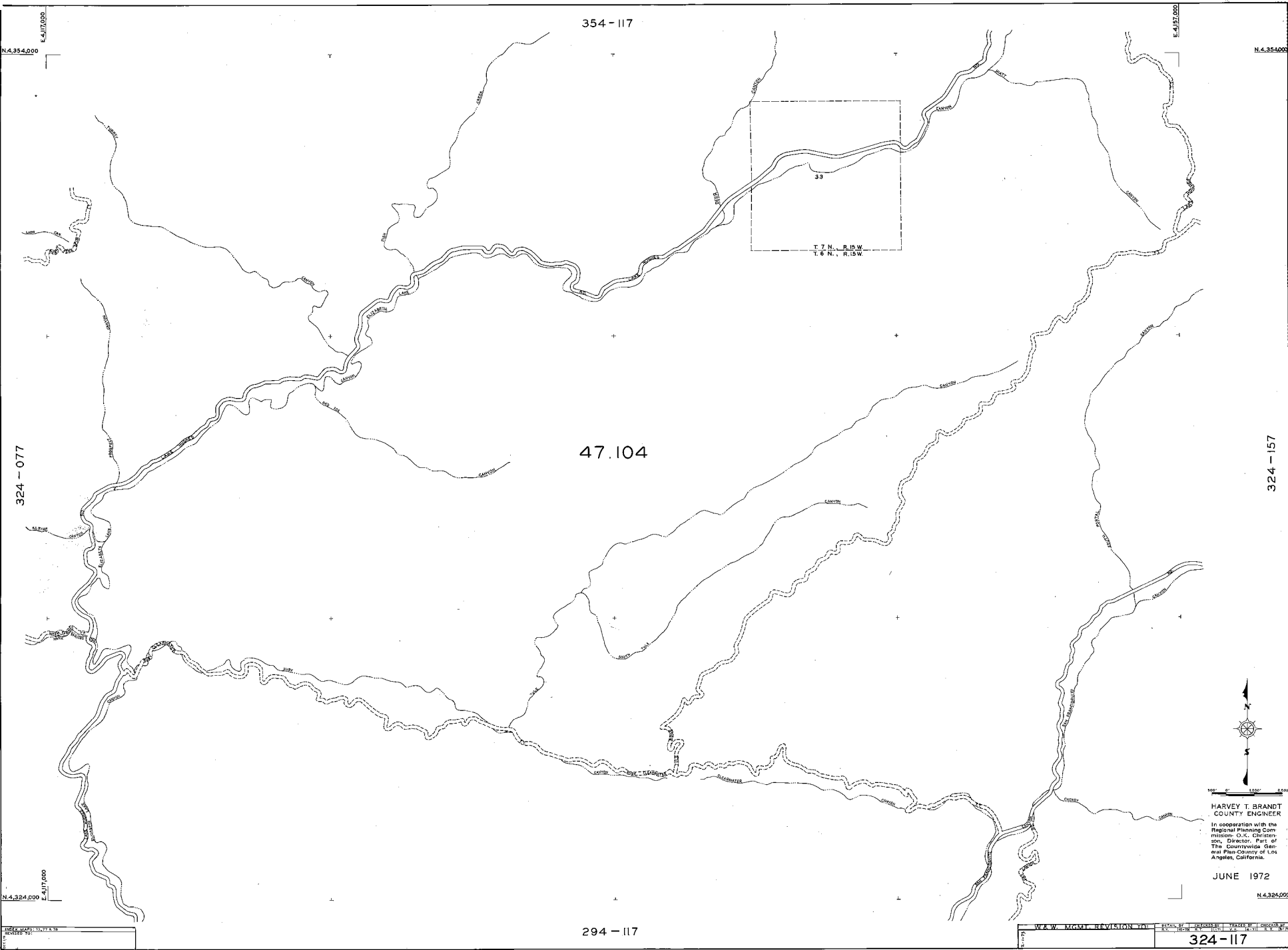
324-077



HARVEY T. BRANDT
 COUNTY ENGINEER

In cooperation with the
 Regional Planning Commission,
 Director, Part of
 The Countywide General
 Plan-County of Los
 Angeles, California.

JUNE 1972



N.4,354,000

E.4,117,000

354 - 117

N.4,354,000

E.4,117,000

324 - 077

47.104

324 - 157

N.4,324,000

E.4,117,000

294 - 117

N.4,324,000



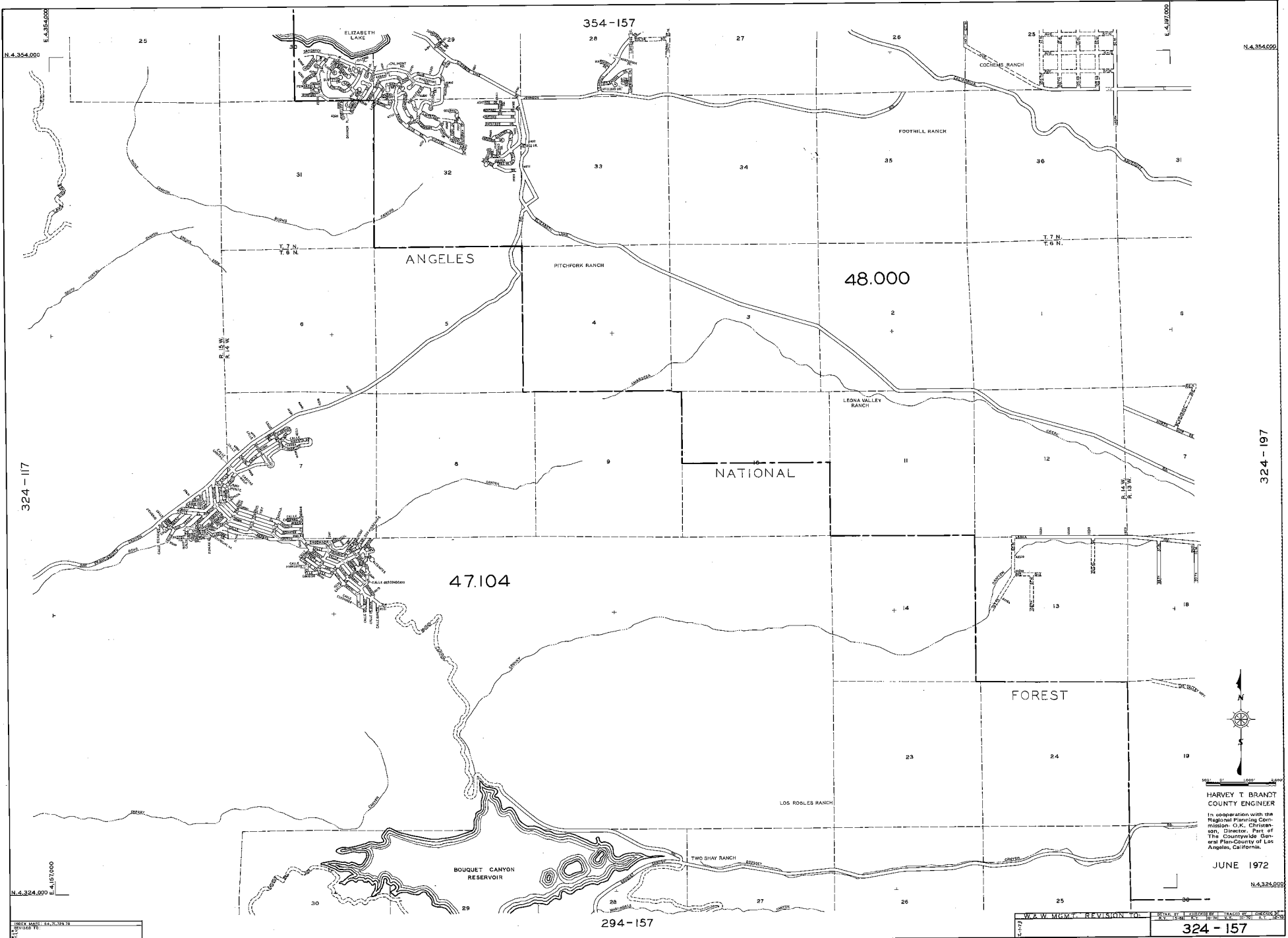
HARVEY T. BRANDT
COUNTY ENGINEER

In cooperation with the
Regional Planning Commission, D.K. Christensen,
Director, Part of The Countywide General Plan, County of Los Angeles, California.

JUNE 1972

W.A.W. MGMT. REVISION NO. 1 2 3 4 5 6 7 8 9 10 11 12 13 14 15 16 17 18 19 20 21 22 23 24 25 26 27 28 29 30 31 32 33 34 35 36 37 38 39 40 41 42 43 44 45 46 47 48 49 50 51 52 53 54 55 56 57 58 59 60 61 62 63 64 65 66 67 68 69 70 71 72 73 74 75 76 77 78 79 80 81 82 83 84 85 86 87 88 89 90 91 92 93 94 95 96 97 98 99 100

324 - 117



N. 4.354.000

N. 4.354.000

324 - 117

324 - 197

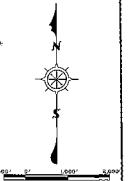
N. 4.324.000

E. 4.157.000

N. 4.324.000

SEE MAP 44-107 IN
DIVISION TO
44

W. & W. MIGHTY REVISION TO
 IN COOPERATION WITH THE REGIONAL PLANNING COMMISSION, O.K. CHRISTENSEN, DIRECTOR, PART OF THE COUNTYWIDE GENERAL PLAN-COUNTY OF LOS ANGELES, CALIFORNIA.
 JUN 1972
 N. 4.324.000



HARVEY T. BRANDT
 COUNTY ENGINEER

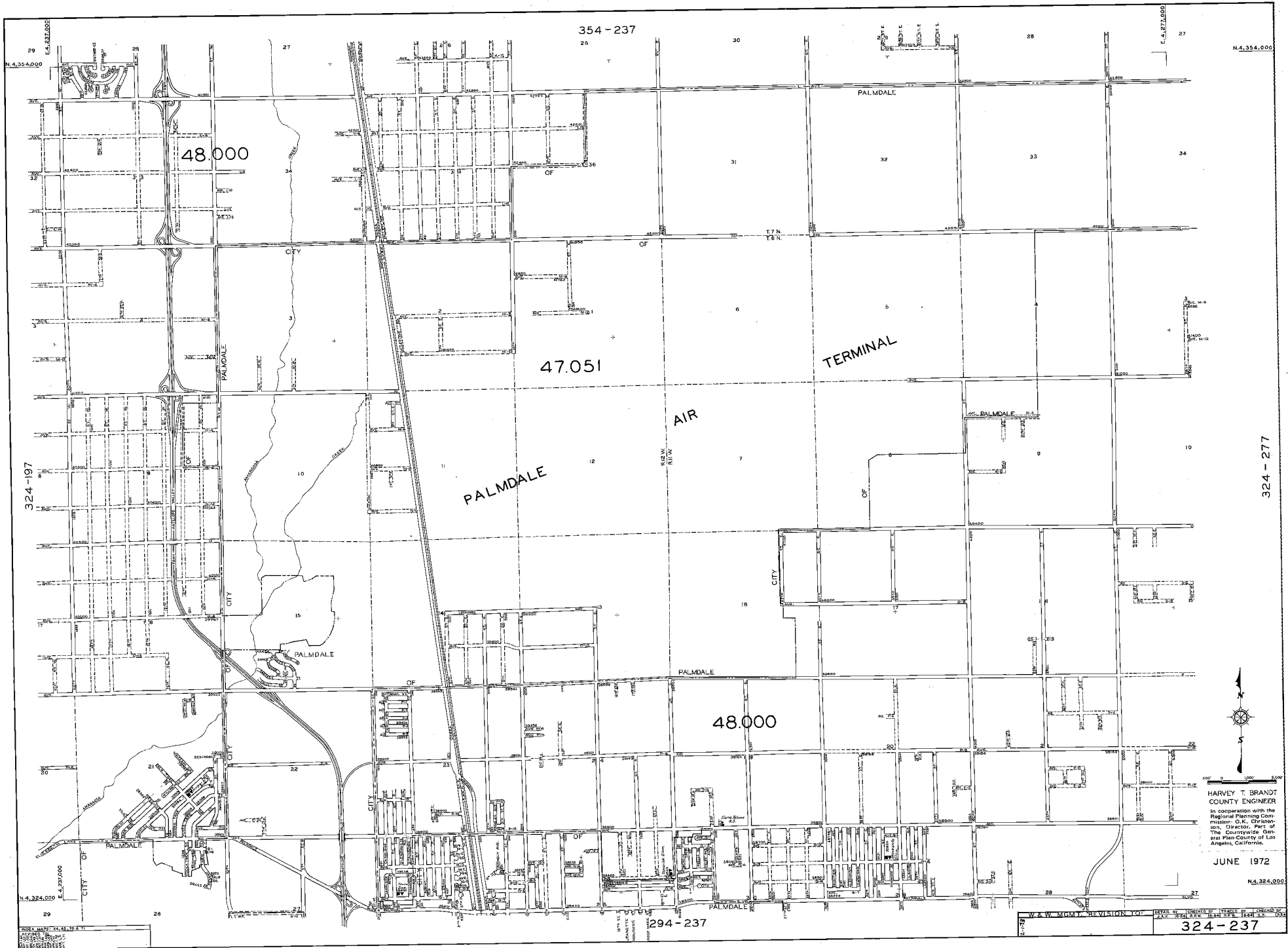
In cooperation with the
 Regional Planning Commission,
 O.K. Christensen, Director, Part of
 The Countywide General Plan-County of Los
 Angeles, California.

JUNE 1972

N. 4.324.000

294-157

324 - 157



354-237

48,000

47,051

TERMINAL

AIR

PALMDALE

48,000

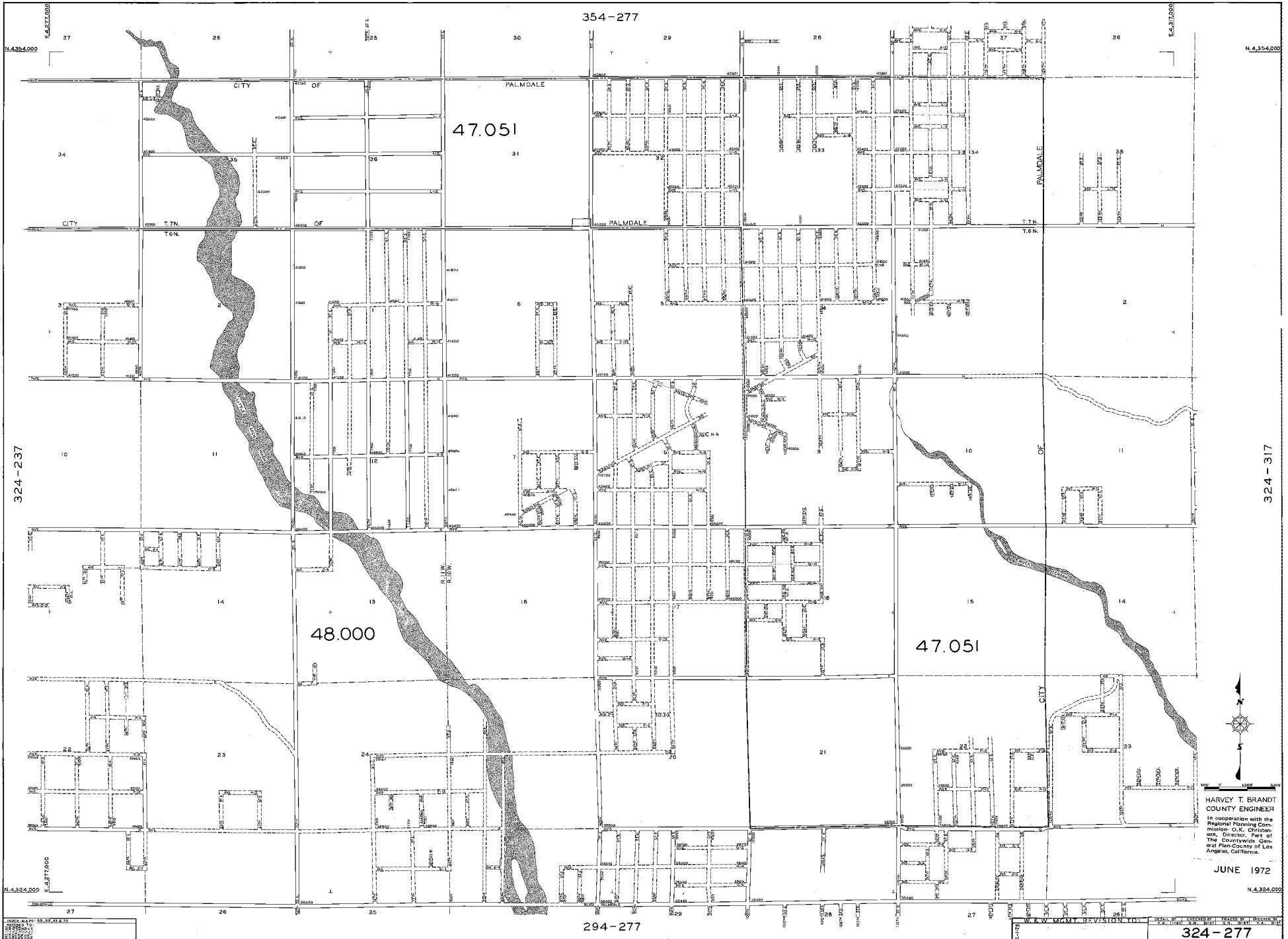
294-237

HARVEY T. BRANDT
 COUNTY ENGINEER
 In cooperation with the
 Regional Planning Commission - O.K. Christensen,
 Director, Part of
 The Countywide General Plan - County of Los Angeles, California.

JUNE 1972

N 4,324,000

W. & W. MGMT. REVISIONS FOOT
 REVISION BY CHECKED BY DESIGNED BY
 324-237



324-237

324-317


354-277

294-277

47.051

48.000

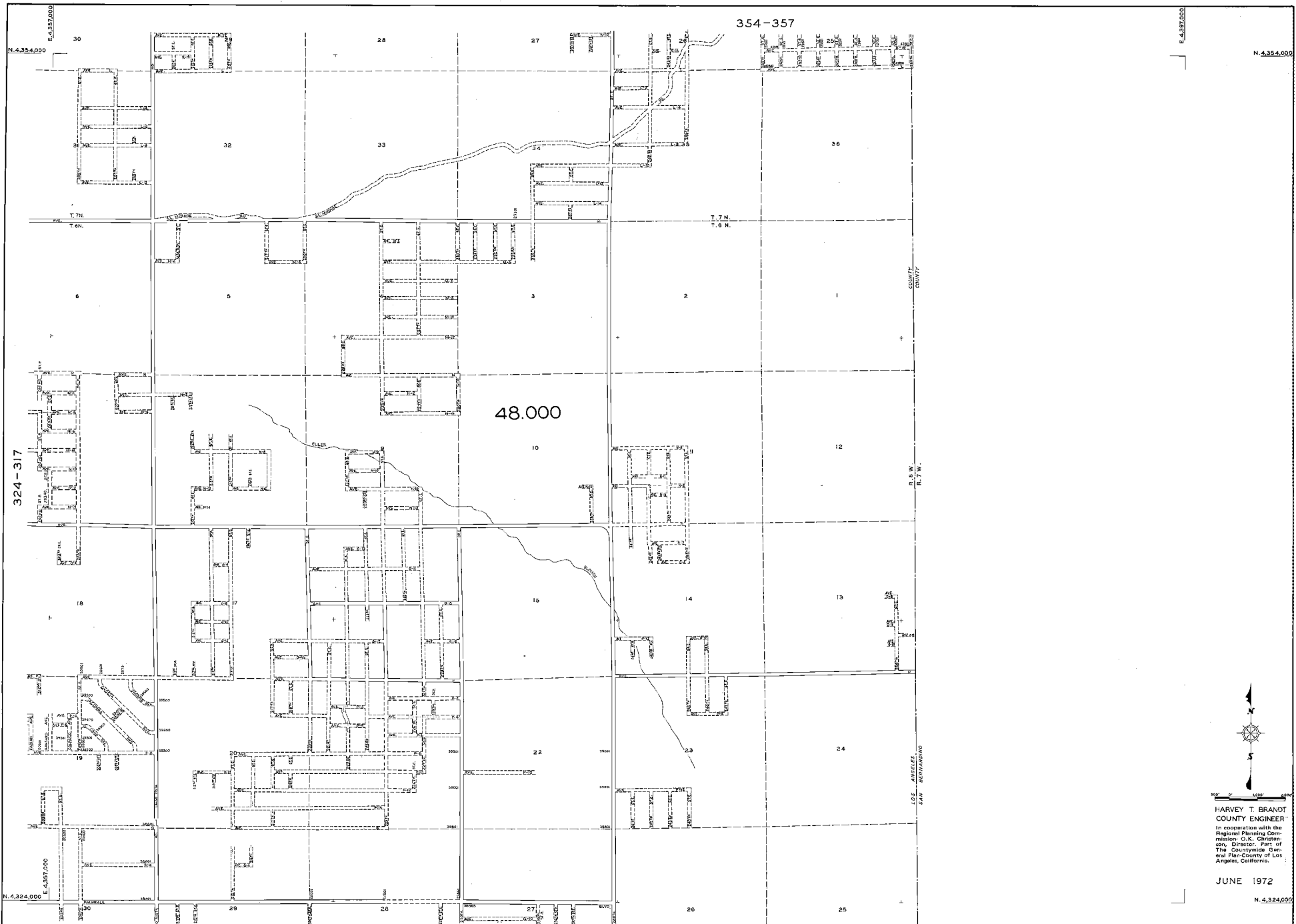
47.051



HARVEY T. BRANDT
 COUNTY ENGINEER
 In cooperation with the
 Regional Planning Commission - O.K. Christensen, Director, Part of
 The Countywide General Plan - County of Los Angeles, California.

JUNE 1972

324-277

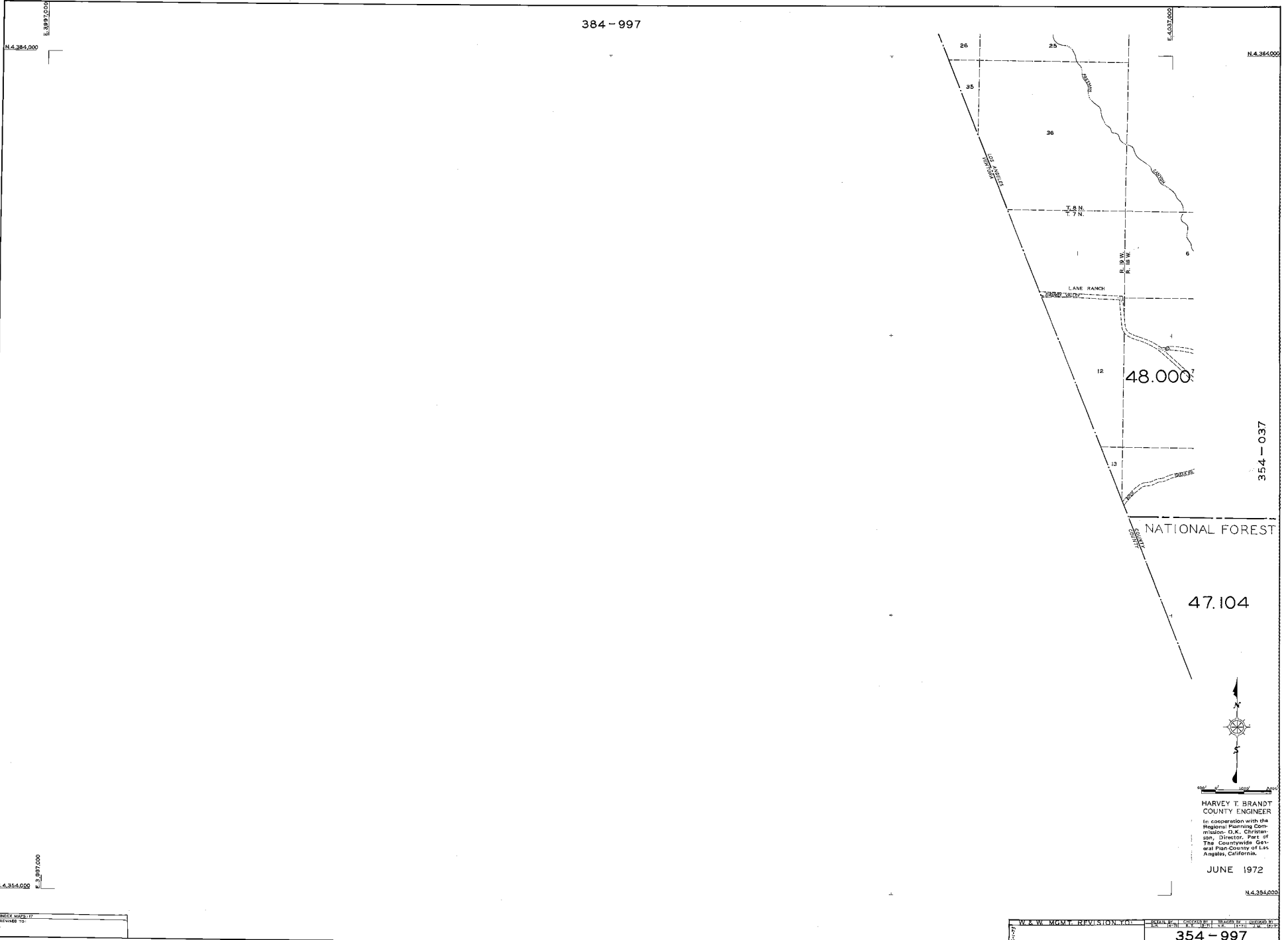


294 - 357



HARVEY T. BRANDT
 COUNTY ENGINEER
 In cooperation with the
 Regional Planning Commission,
 Director: O.K. Christensen,
 Part of the Countywide General
 Plan-County of Los Angeles,
 California.

JUNE 1972



384-997

N 4,364,000

N 4,384,000

E 599,000

E 603,000

354-037

48.000

47.104

NATIONAL FOREST



HARVEY T. BRANDT
 COUNTY ENGINEER
 In cooperation with the
 Regional Planning Commission,
 Director, Part of
 The Countywide General Plan
 County of Los Angeles, California.

JUNE 1972

N 4,354,000

N 4,354,000

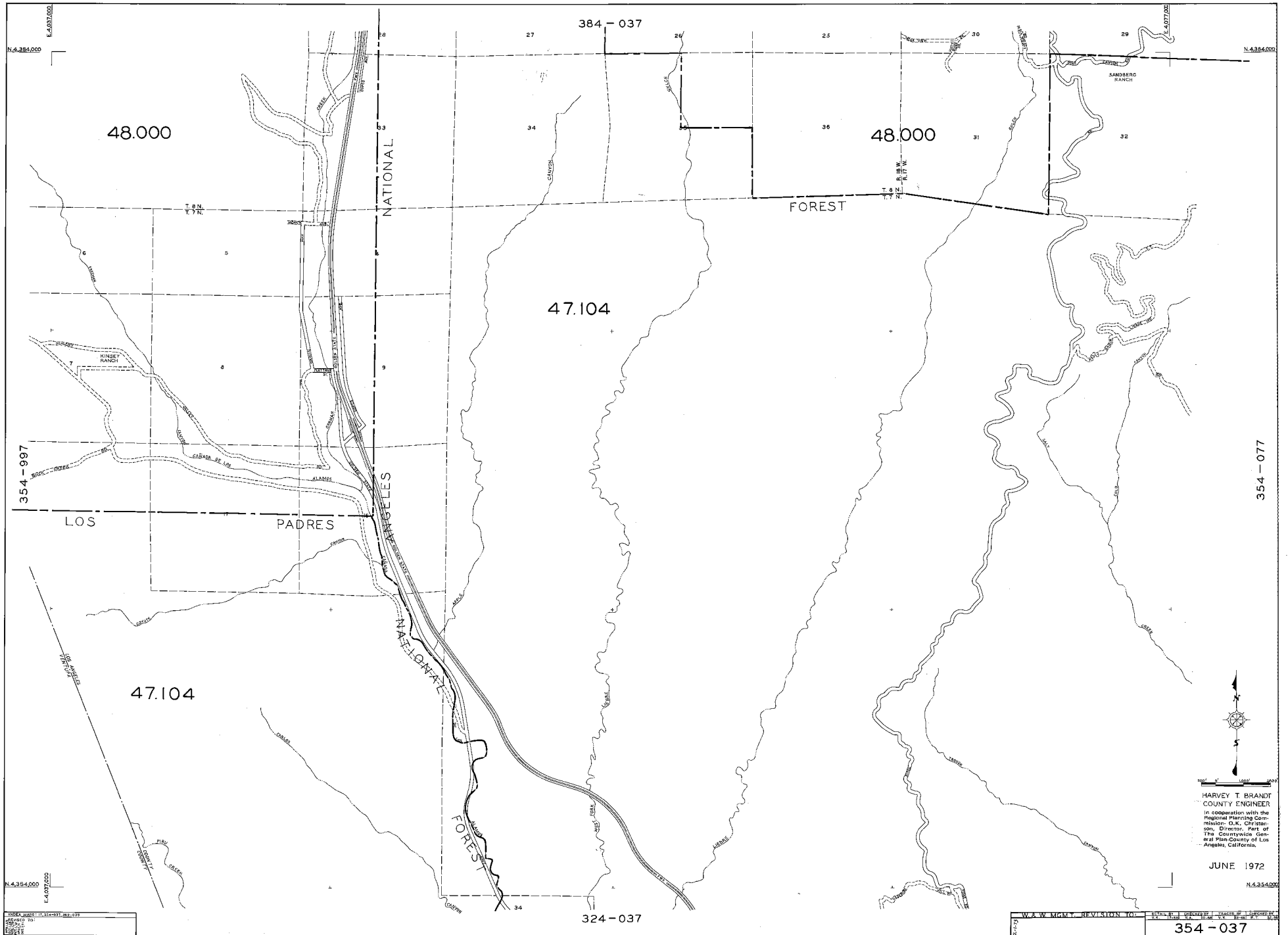
E 599,000

DATE	NO. 97
REVISION	

W. K. W. MGMT. REVISION NO.	DATE	BY	REASON

354-997

354-031



354-077



HARVEY T. BRANDT
 COUNTY ENGINEER
 In cooperation with the
 Regional Planning Commission,
 Director, Part of
 The Countywide General Plan
 County of Los Angeles, California.

JUNE 1972

N. 4.354.000

W.S.W. HIGHWAY REVISION TO	PLAN NO.	DATE	BY	REVISION TO
	354-037			

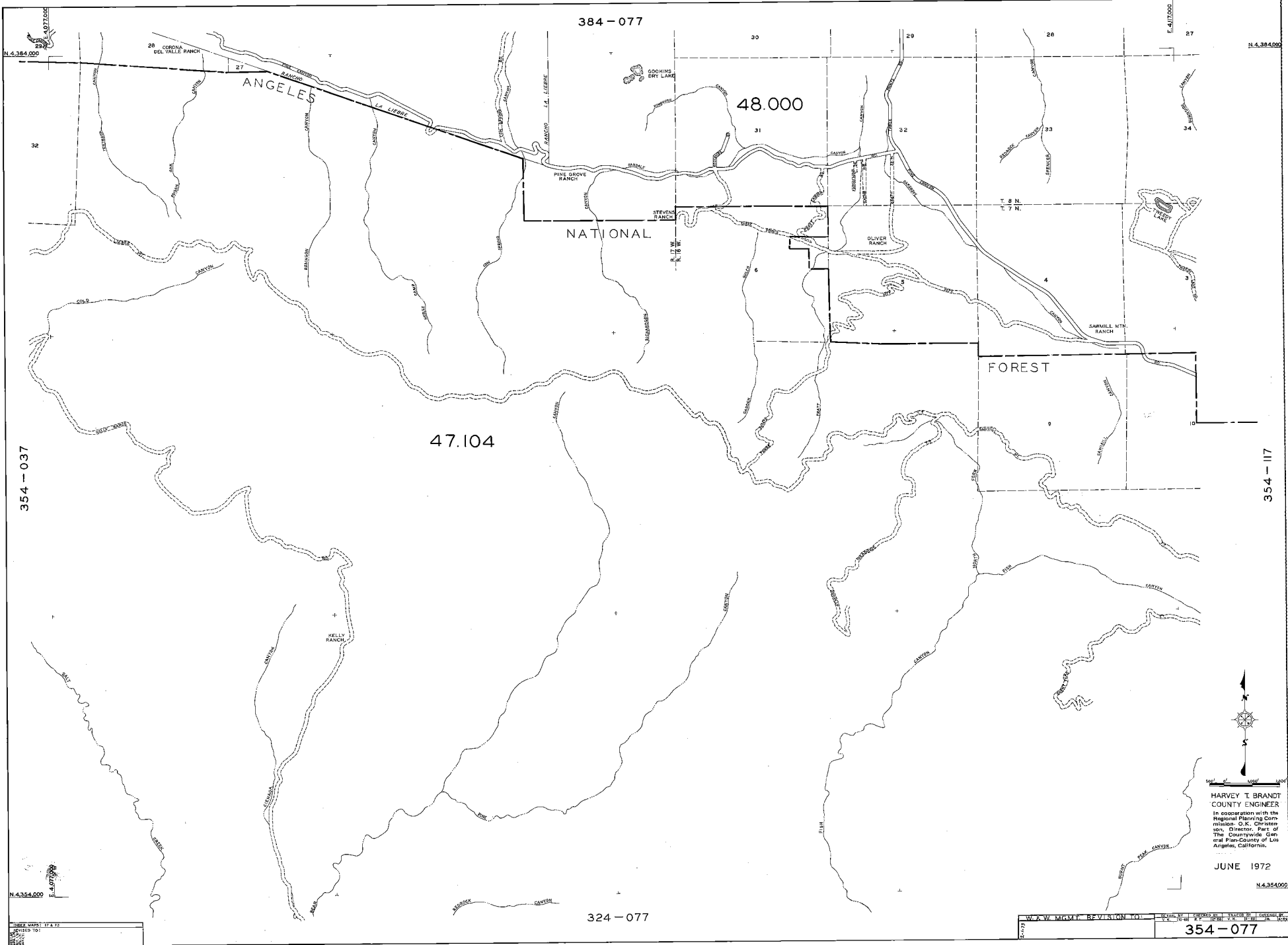
354-037

354-031

N. 4.354.000
E. 4.077.000

PROJECT NAME	135-1111-031
DESIGNED TO	70% R.F.D.
DATE	1972
SCALE	1"=100'

324-037



384-077

48.000

47.104

324-077

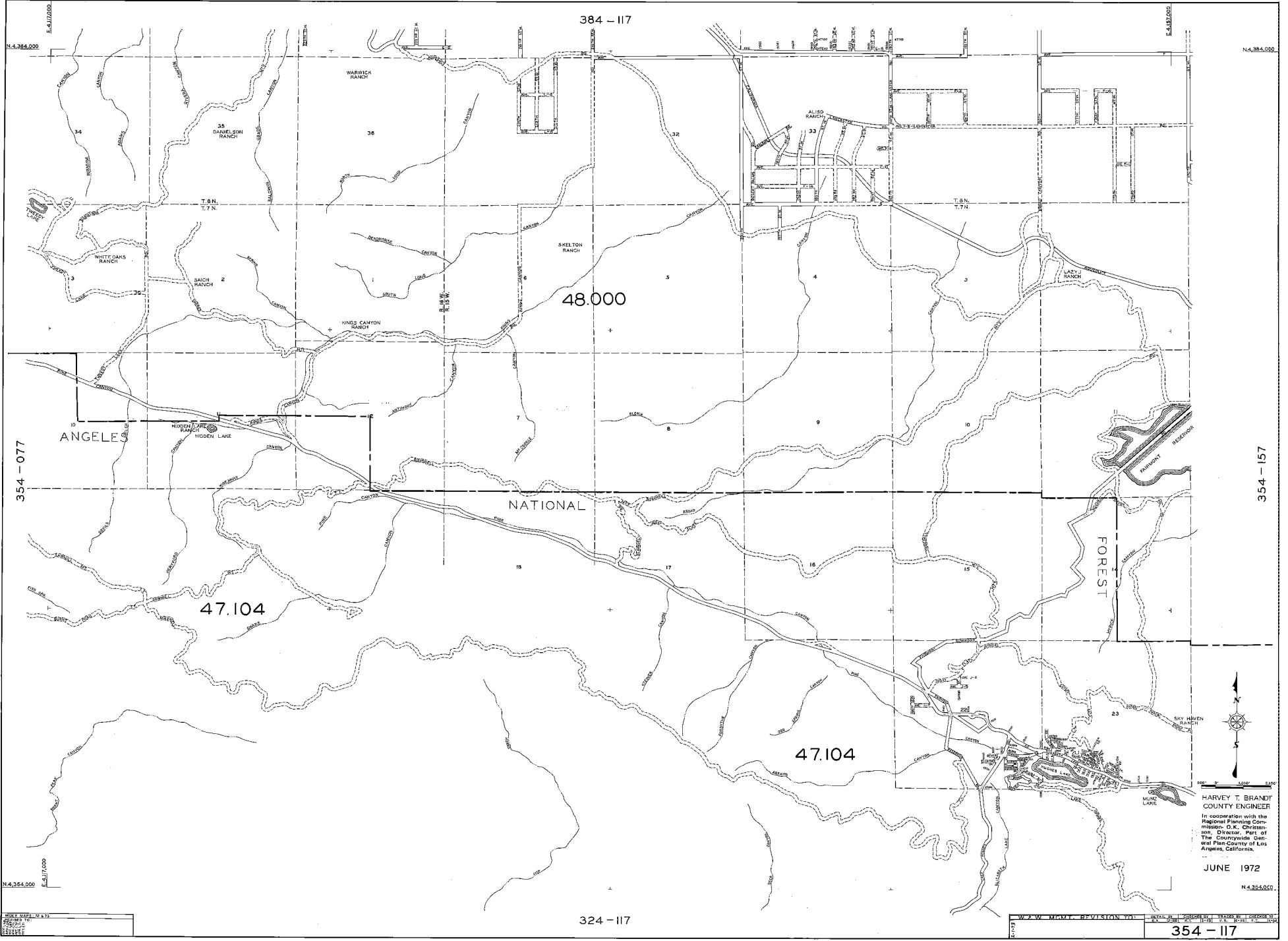
354-037

354-117

HARVEY T. BRANDT
COUNTY ENGINEER
In cooperation with the
Regional Planning Commission
Commissioner: O. K. Christensen,
Director, Part of
The Countywide General
Plan County of Los Angeles,
California.

JUNE 1972

354-077



HARVEY T. BRANDT
COUNTY ENGINEER
In cooperation with the
Regional Planning Commission,
Director, O.K. Christensen,
General Plan-County of Los Angeles,
California.

JUNE 1972

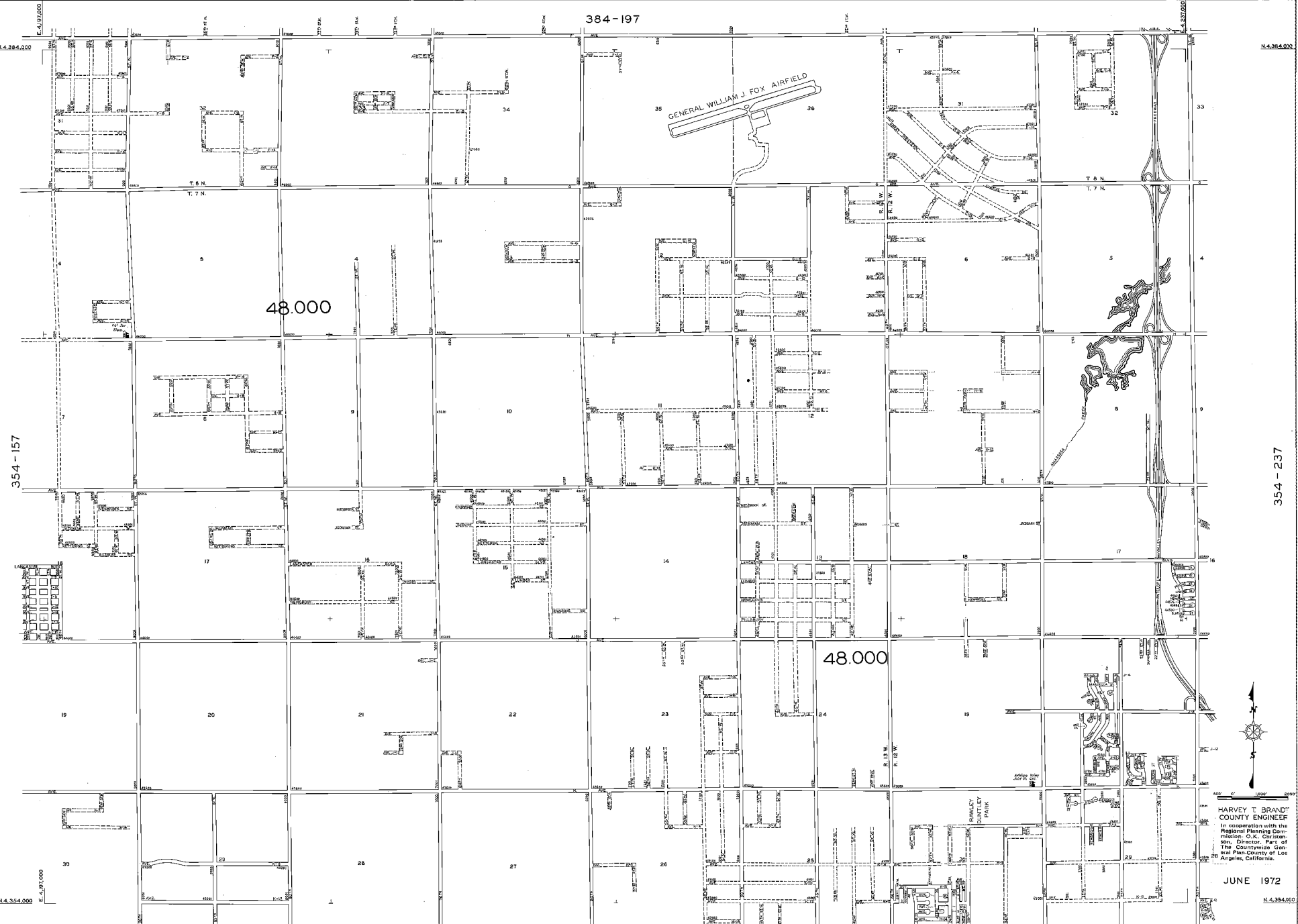
N.4.384.050

DATE	BY	REVISION

NO.	DATE	BY	REVISION

324 - 117

354 - 117



354 - 157

384 - 197

324 - 197

354 - 237

48,000

48,000

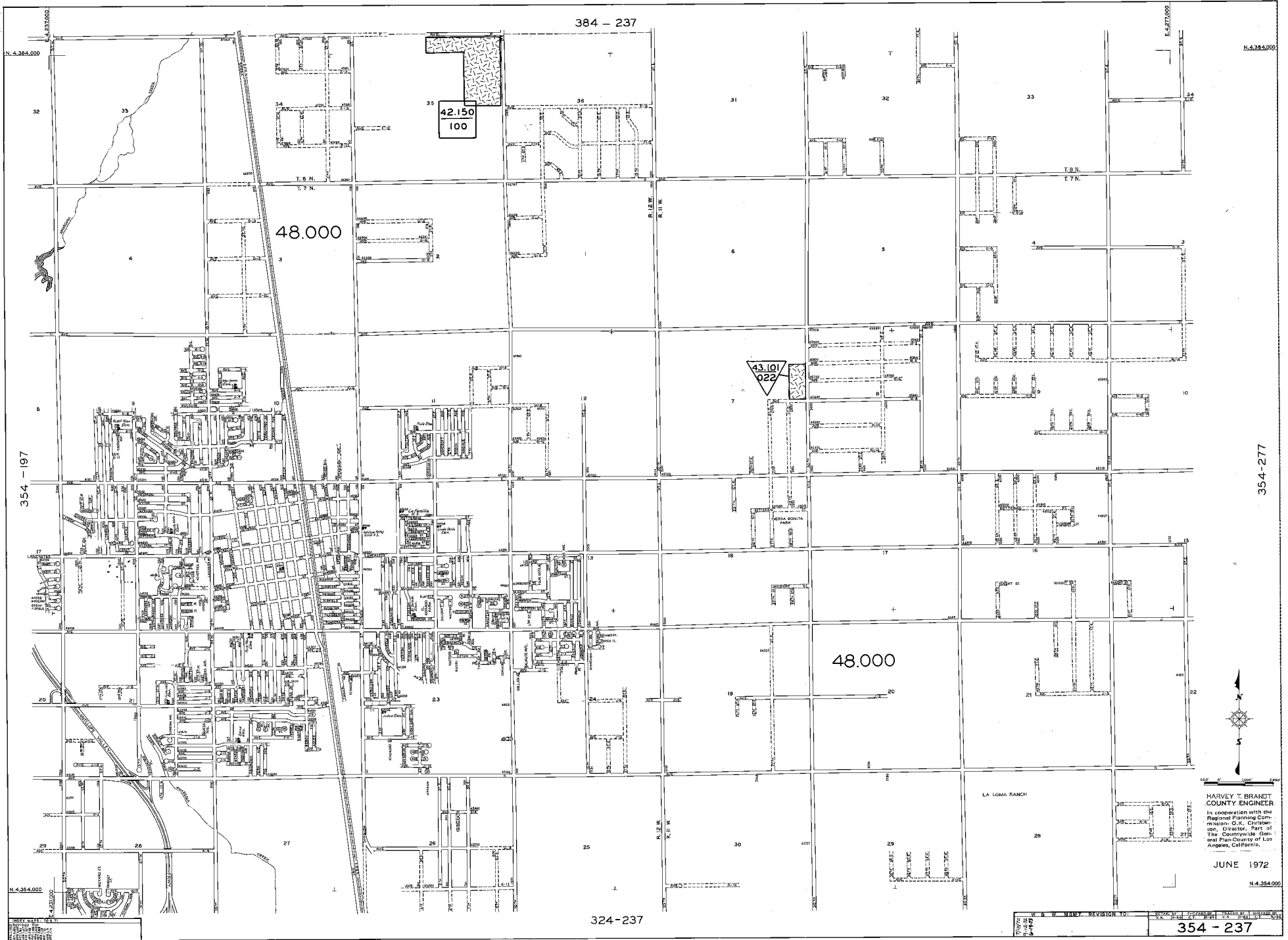


HARVEY T. BRANDT
 COUNTY ENGINEER
 In cooperation with the
 Regional Planning Commission, Director, Part of
 The Countywide General Plan, County of Los
 Angeles, California.

JUNE 1972

N. 4,354,000

W. W. McH. REVISION TO
 354 - 197



354 - 197

384 - 237

354 - 277

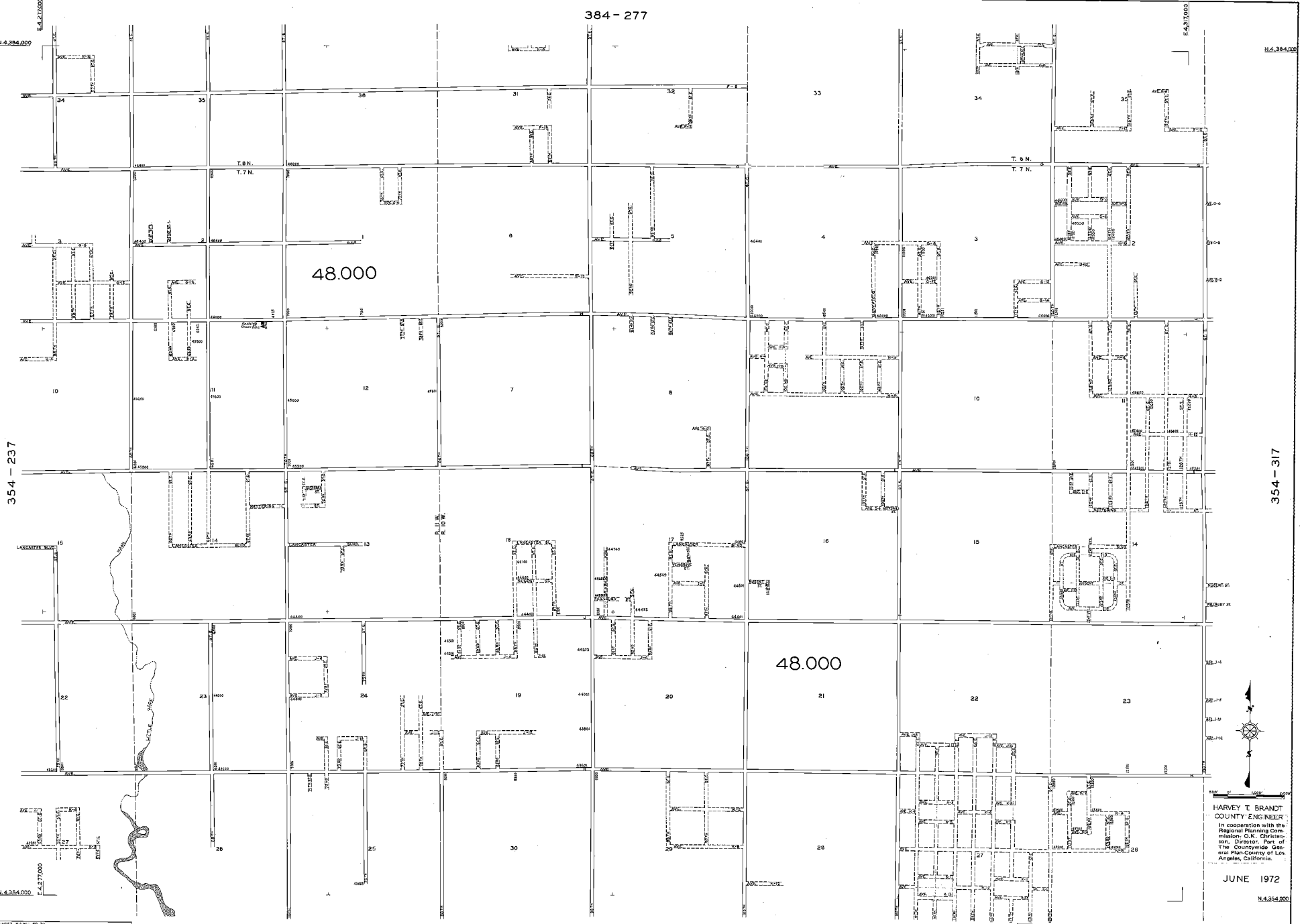
324 - 237

354 - 237

HARVEY T. BRANDT
 COUNTY ENGINEER
 In cooperation with the
 Regional Planning Commission - O.C. Christensen, Director, Part of
 The Countywide General Plan - County of Los Angeles, California.

JUNE 1972

N. 4.354.000



354 - 237

N 4354.000

12N - S11
 12E - S11
 12S - S11
 12W - S11

384 - 277

324 - 277

N 4384.000

354 - 317

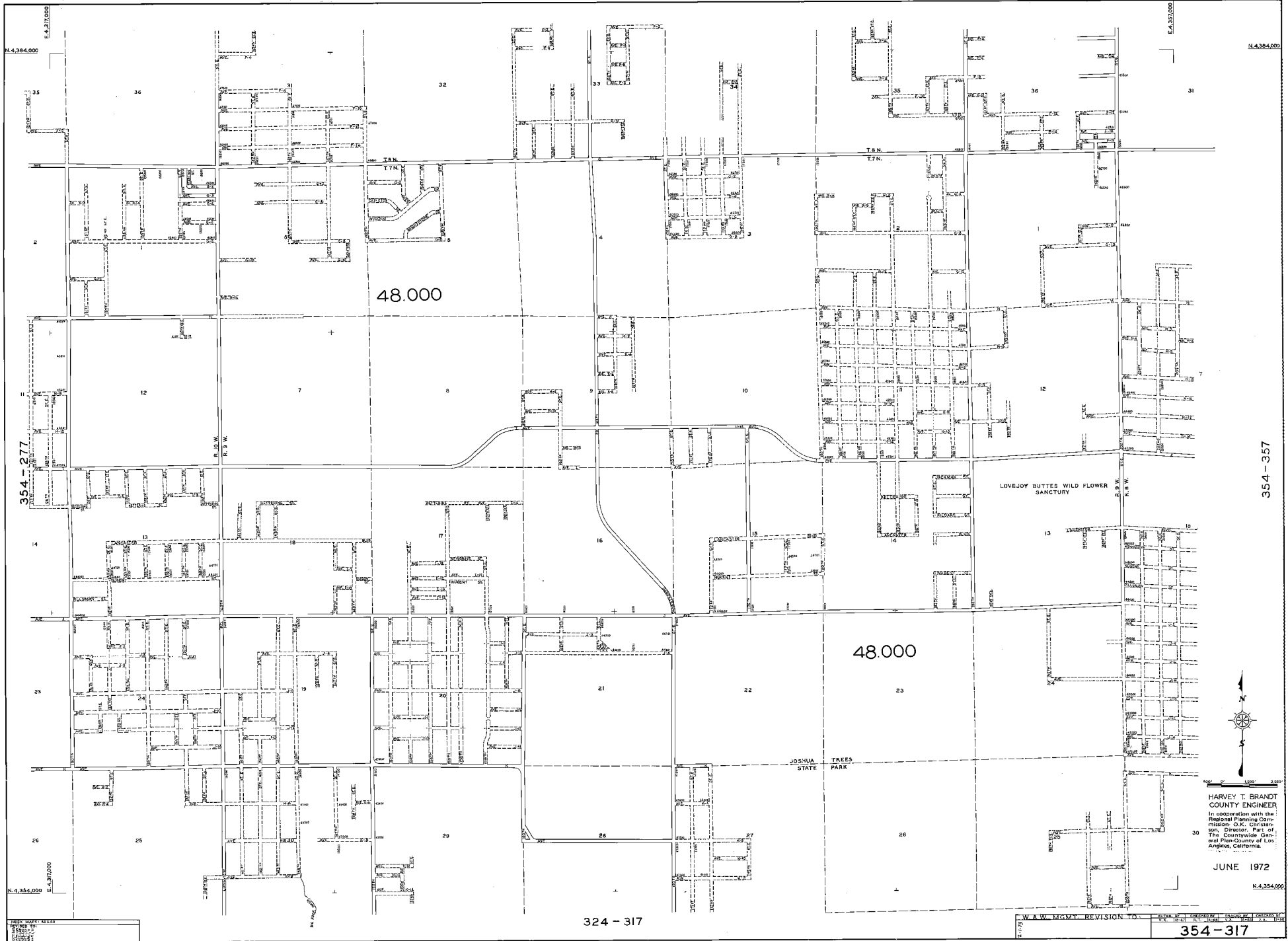
N 4354.000



HARVEY T. BRANDT
 COUNTY ENGINEER
 In cooperation with the
 Regional Planning
 Commission, Director, Part
 of the Countywide General
 Plan-County of Los
 Angeles, California.

JUNE 1972

W.A.W. MGMT. REVISION TO: 12N - S11 12E - S11 12S - S11 12W - S11
 354 - 277



354 - 277

354 - 357

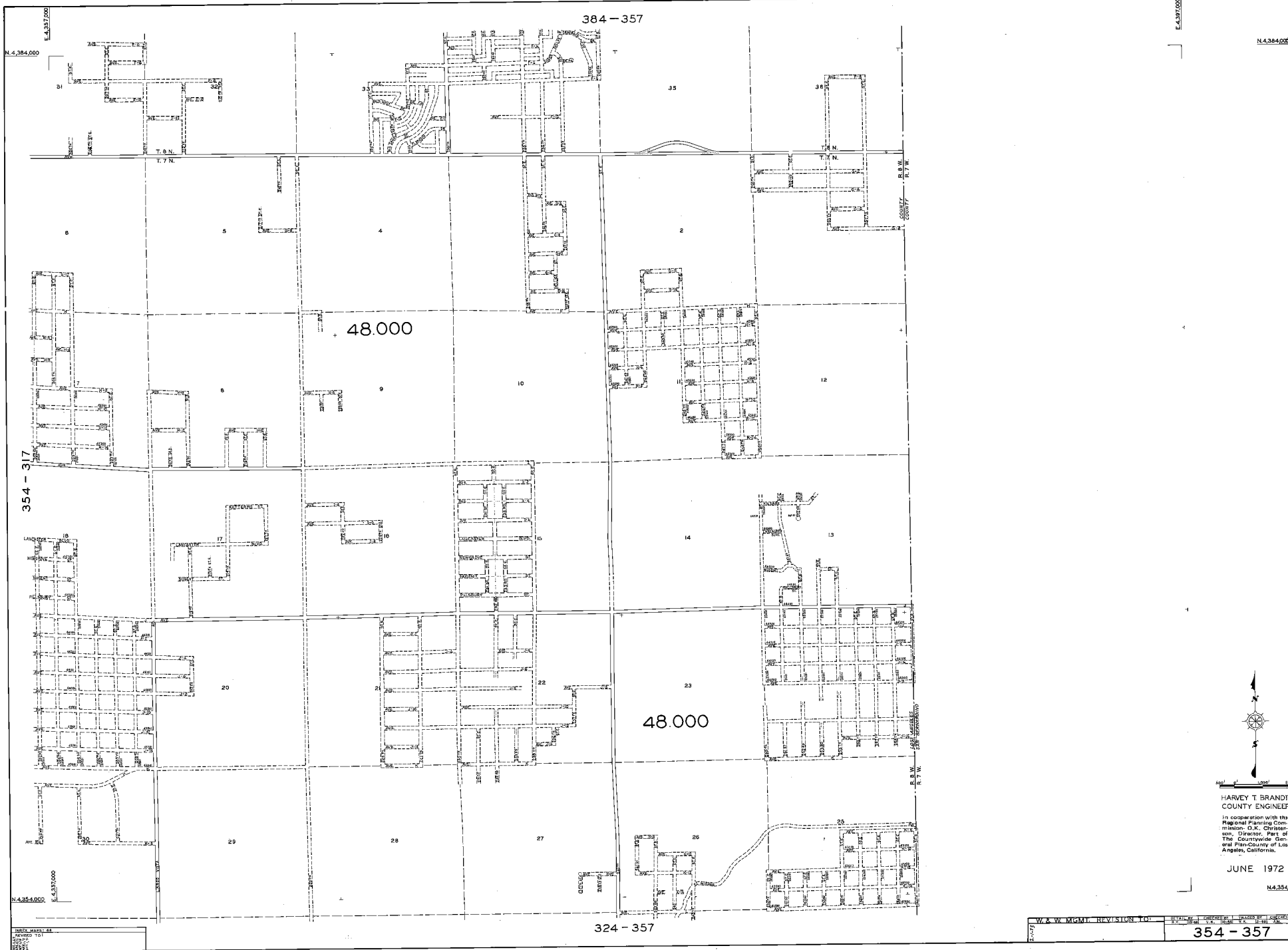


HARVEY T. BRANDT
 COUNTY ENGINEER
 In cooperation with the
 Regional Planning Commission
 O.K. Christenson, Director, Part of
 The Countywide General
 Plan-County of Los
 Angeles, California.

JUNE 1972

324 - 317

354 - 317



354 - 317

384 - 357

324 - 357

48,000

48,000



HARVEY T. BRANDT
COUNTY ENGINEER

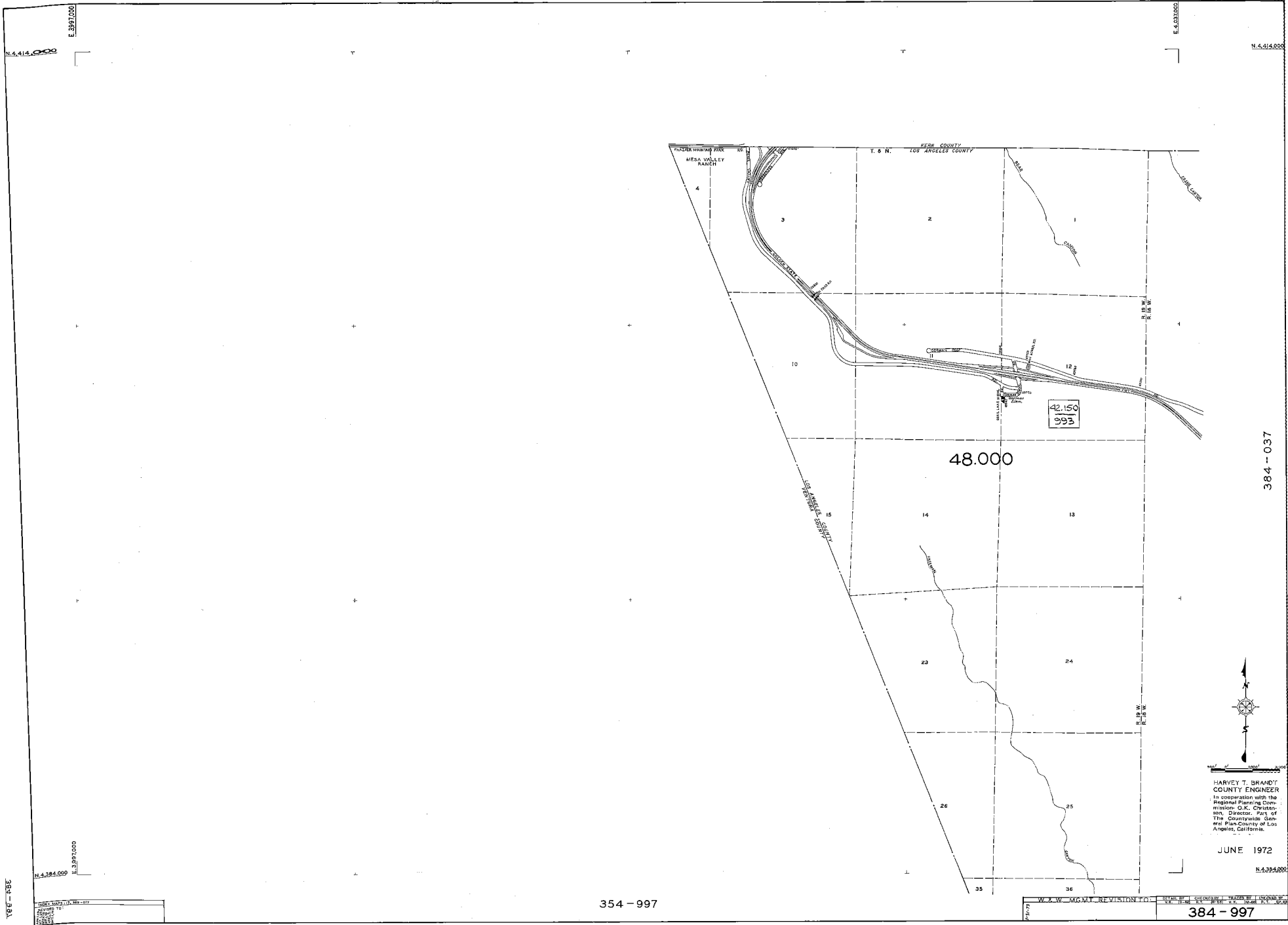
In cooperation with the
Regional Planning Commission,
D. K. Christerson, Director, Part of
The Countywide General Plan
County of Los Angeles, California.

JUNE 1972

N 4,354,000

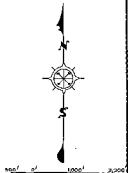
W & W MGMT. REVISION 10	BY DATE	BY DATE	BY DATE	BY DATE

354 - 357



354 - 997

384 - 037



HARVEY T. BRANDT
COUNTY ENGINEER
In cooperation with the
Regional Planning Commission, Director, Part of
The Countywide General Plan, County of Los
Angeles, California.

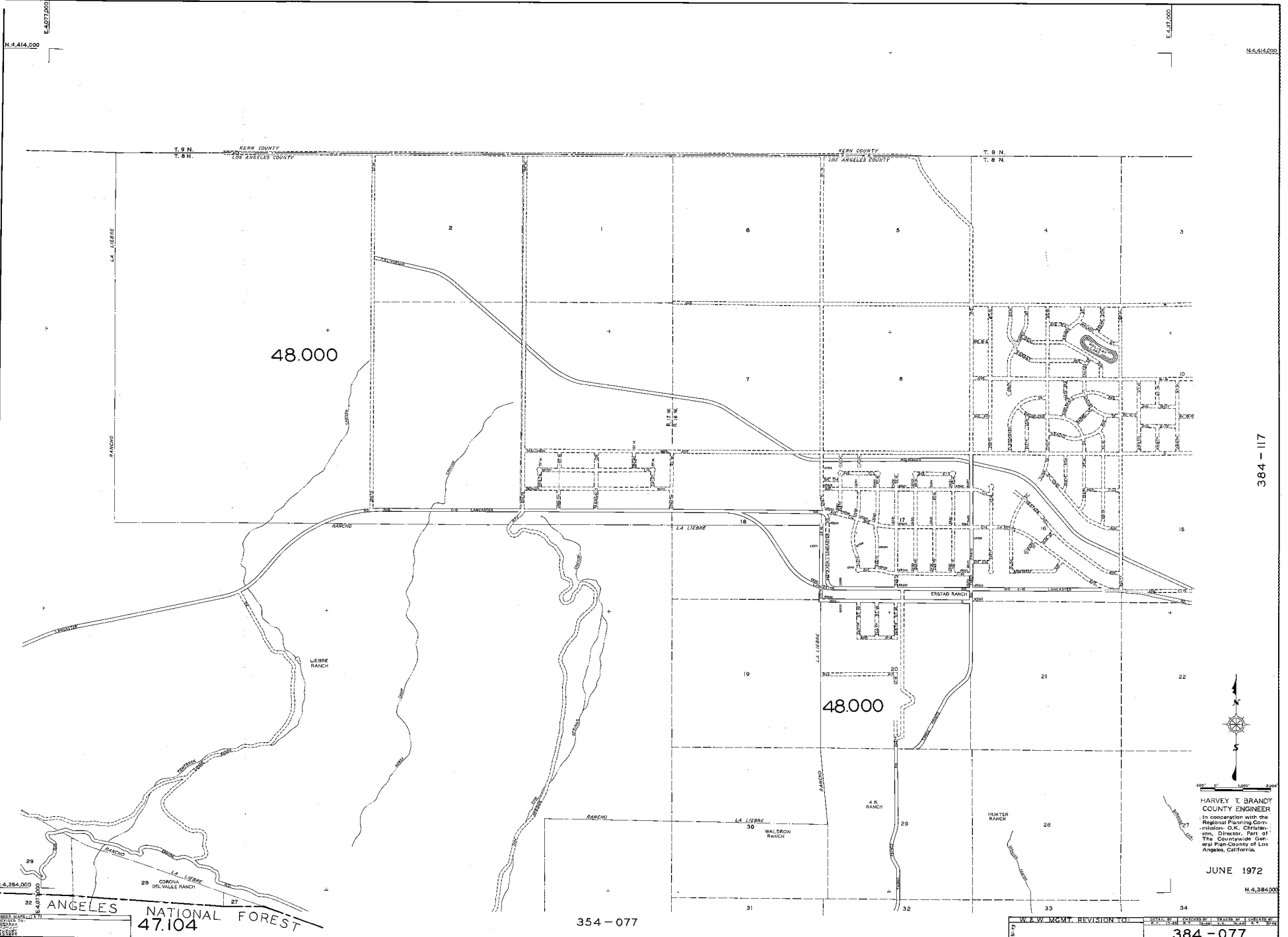
JUNE 1972

N 4,384,000

W. A. W. MGMT. REVISION TO: 384 - 997

384 - 281

INDEX MAP TO BE SHOWN
APPROVED TO BE SHOWN
DATE



384 - 117



HARVEY T. BRANDY
 COUNTY ENGINEER
 In cooperation with the
 Regional Planning Commission,
 Director, Part of
 The Countywide General Plan of
 Kern County of Los Angeles,
 California.

JUNE 1972

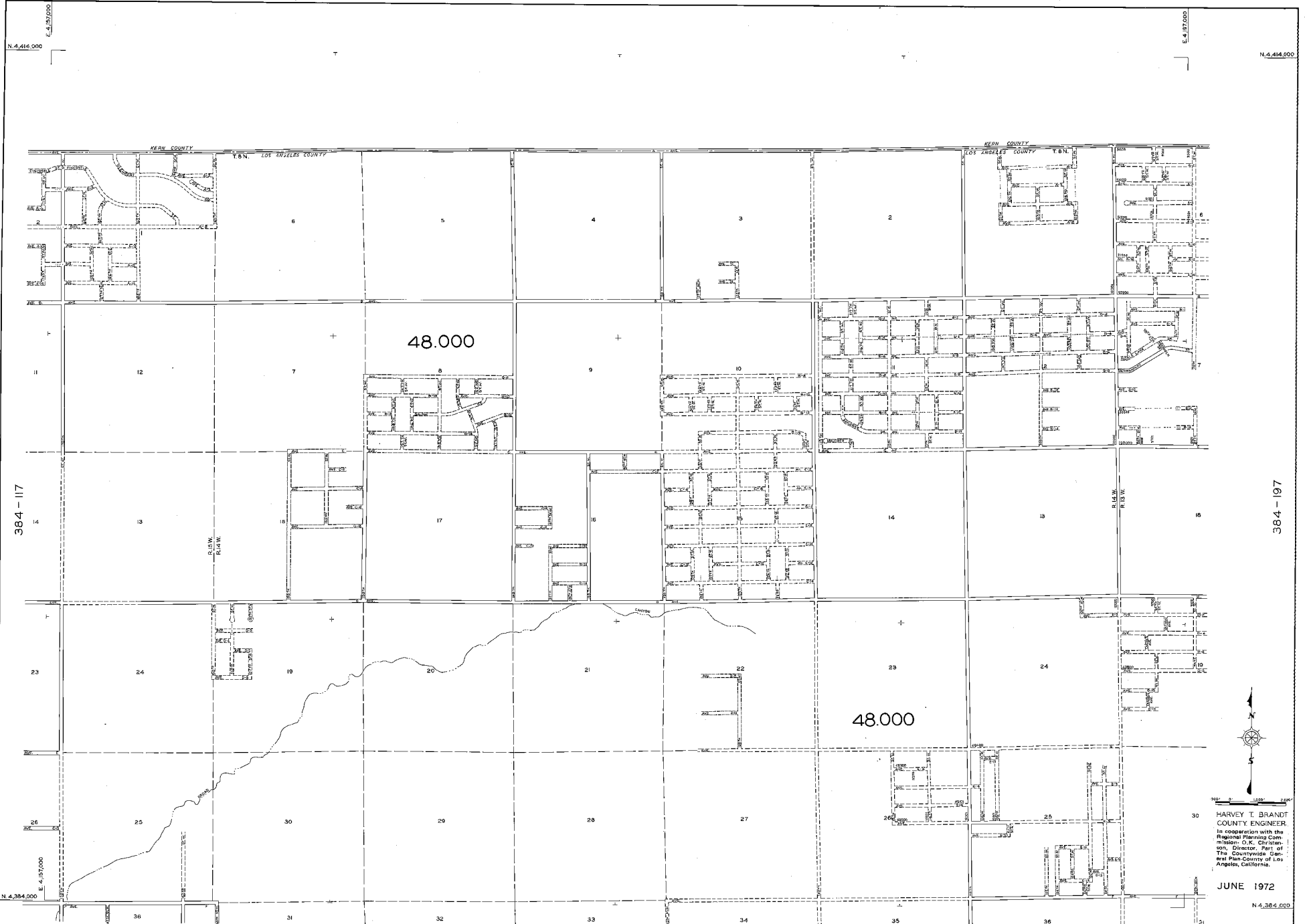
N. 4,384,000

N. 4,384,000

ANGELES NATIONAL FOREST
 47.104

354 - 077

W. W. MGMT. REVISION TO: 384 - 077



N 4,414,000

N 4,414,000

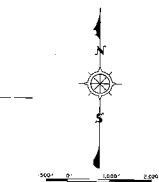
384 - 117

384 - 197

N 4,384,000

N 4,384,000

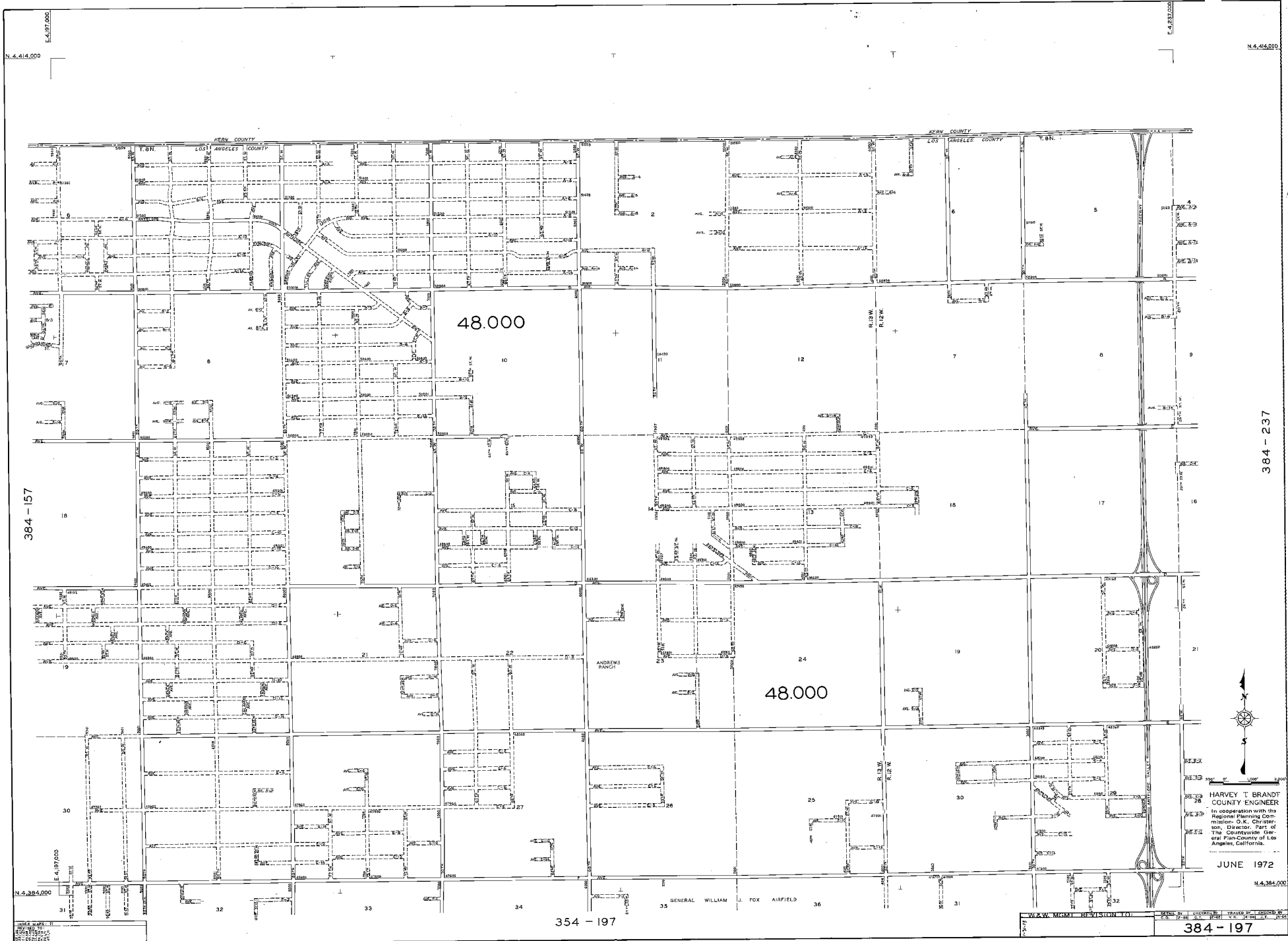
354 - 157



HARVEY T. BRANDT
 COUNTY ENGINEER.
 In cooperation with the
 Regional Planning Com-
 mission: O.K. Christen-
 son, Director, Part of
 The Countywide Gen-
 eral Plan County of Los
 Angeles, California.

JUNE 1972

384 - 157



384 - 157

48.000

48.000

354 - 197

384 - 237

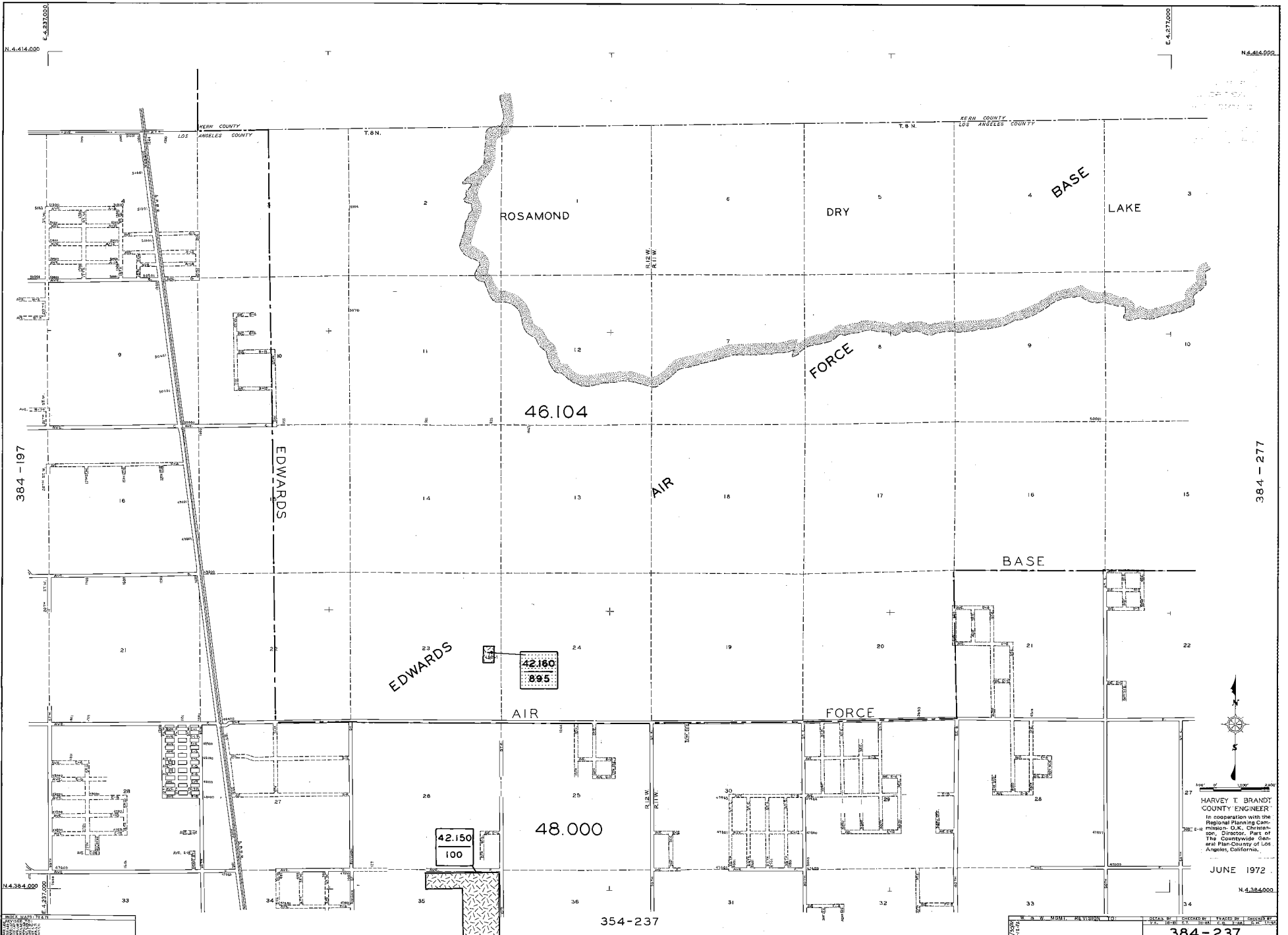


HARVEY T. BRANDT
 COUNTY ENGINEER
 In cooperation with the
 Regional Planning Commission - D.K. Christensen, Director, Part of
 The Countywide General Plan - County of Los Angeles, California.

JUNE 1972

N. 4,384,000

W.A.W. MCMY REVISION TO
 384 - 197



384 - 277

384 - 197

HARVEY T. BRANDT
 COUNTY ENGINEER
 In cooperation with the
 Regional Planning Com-
 missioner, G.K. Christen-
 son, Director, Part of
 The Countywide Gen-
 eral Plan of Kern County of Los
 Angeles, California.

JUNE 1972

N.4.414.000

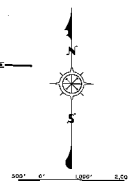
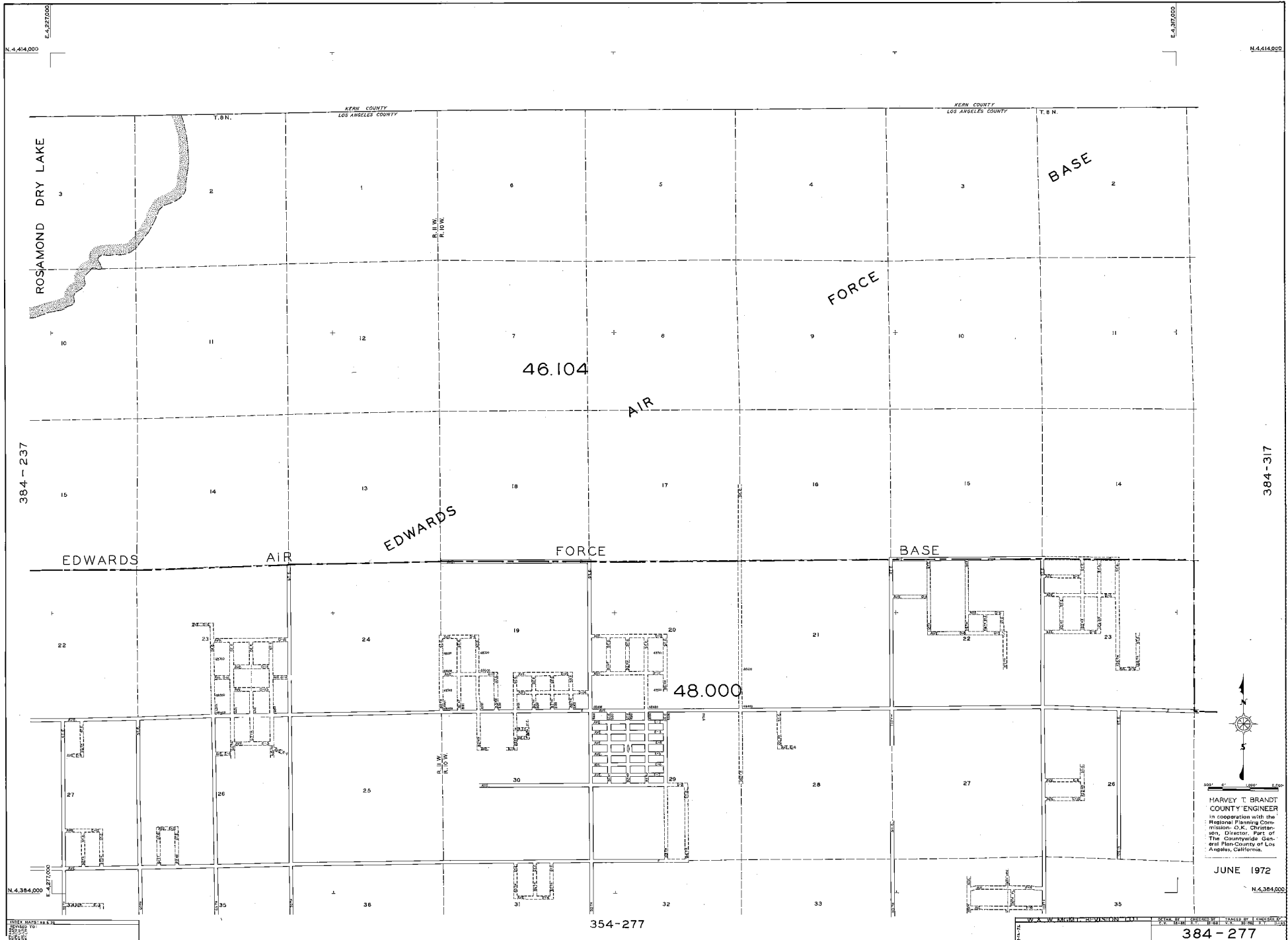
N.4.384.000

INDEX MAP TO
 SHEETS 384-197
 384-277
 384-531

REVISIONS BY: [] CHECKED BY: []
 DATE: []

384-237

354-237



HARVEY T. BRANDT
 COUNTY ENGINEER
 in cooperation with the
 Regional Planning Commission,
 Director, Part of
 The Countywide General
 Plan-County of Los
 Angeles, California.

JUNE 1972

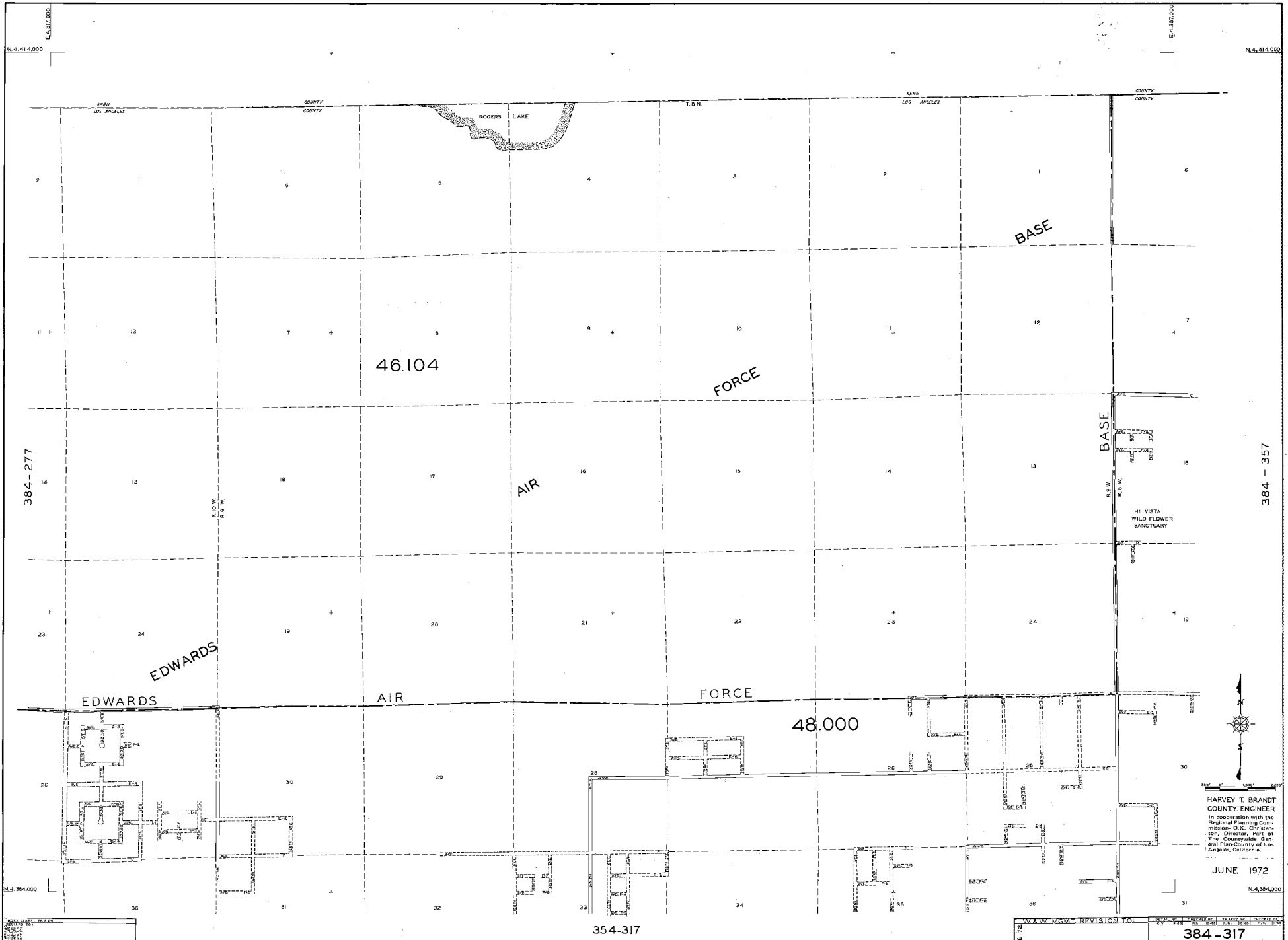
N. 4,384,000

SCALE: 1" = 400'
 DATE: 6/1/72
 DRAWN BY: H.C.B.
 CHECKED BY: H.C.B.

W X W MICKEL REVINION LTD
 SCALE: 1" = 400'
 DATE: 6/1/72
 DRAWN BY: H.C.B.
 CHECKED BY: H.C.B.

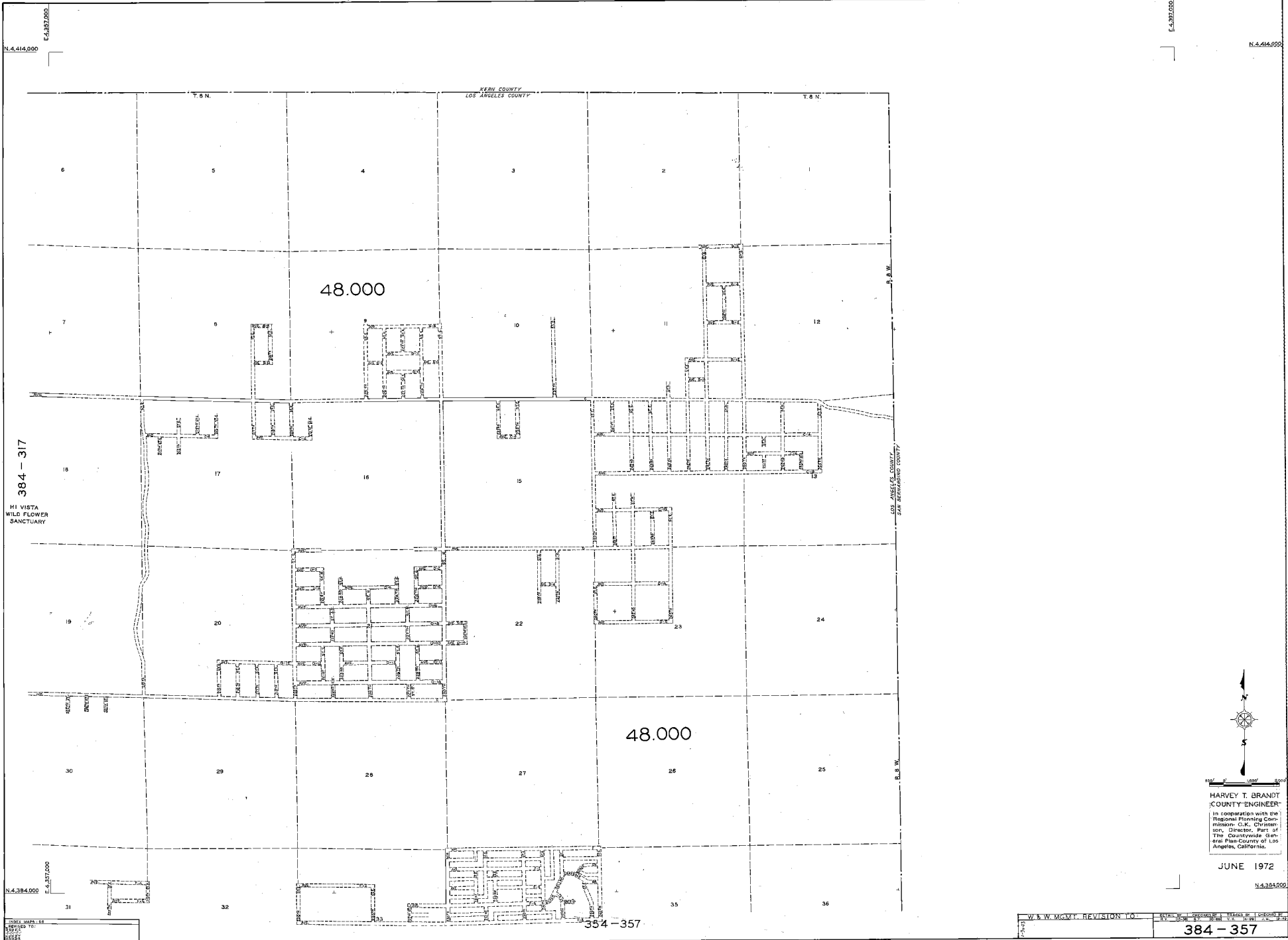
354-277

384-277



HARVEY T. BRANDT
 COUNTY ENGINEER
 In Cooperation with the
 Regional Planning Commission - O.K. Christenson, Director, Part of
 The Countywide General Plan - County of Los Angeles, California

JUNE 1972



N. 4,414,000
E. 4,397,000

E. 4,397,000
N. 4,414,000

384 - 317
HI VISTA
WILD FLOWER
SANCTUARY

N. 4,384,000
E. 4,397,000

354 - 357



HARVEY T. BRANDT
COUNTY ENGINEER
in cooperation with the
Regional Planning Com-
mission, C.K. Christen-
son, Director, Part of
The Countywide Gen-
eral Plan, County of Los
Angeles, California.

JUNE 1972

N. 4,384,000

W & W McGEE	REVISION 10	DATE	BY	APPROVED
384 - 357				